

INTERNATIONAL COURT OF JUSTICE

CASE CONCERNING

THE APPLICATION OF THE CONVENTION
ON THE PREVENTION AND PUNISHMENT
OF THE CRIME OF GENOCIDE

(CROATIA v. YUGOSLAVIA)

MEMORIAL
OF THE REPUBLIC OF CROATIA

ANNEXES

COLOUR PLATES

VOLUME 3

1 MARCH 2001

**VOLUME 3:
COLOUR PLATES**

TABLE OF CONTENTS

PART I MAPS

SECTION 1 GEOGRAPHIC MAPS

- 1.1 Croatia in Europe (2000)
- 1.2 Croatia and neighbouring states (2000)
- 1.3 Croatia – main towns
- 1.4 Croatia – administrative division (2000)

SECTION 2 HISTORIC AND “ASPIRATIONAL” MAPS

- 2.1 Political map before WW I
- 2.2 Political map of the State of the Slovenes, Croats and Serbs (October 1918)
- 2.3 Political map of the Kingdom of the Serbs, Croats and Slovenes (December 1918)
- 2.4 Political map of SFRY (1945-1991)
- 2.5 Aspirational program of illegal inclusion of Croatian municipalities in “SAO Krajina”
- 2.6 Greater Serbia according to Vojislav Šešelj
- 2.7 UNPROFOR deployment in Croatia (1992)

SECTION 3 ETHNIC MAP

- 3.1 Croatia – population according to nationality/ethnicity in 1991

**SECTION 4 REGIONS, TOWNS AND VILLAGES MENTIONED IN THE
MEMORIAL**

- 4.1 Croatia – regions mentioned in the Memorial
- 4.2 Towns and villages referred to in Chapter IV of the Memorial – Eastern Slavonia
- 4.3A Towns and villages referred to in Chapter V of the Memorial – Western Slavonia (A)
- 4.3B Towns and villages referred to in Chapter V of the Memorial – Western Slavonia (B)
- 4.3C Towns and villages referred to in Chapter V of the Memorial – Western Slavonia (C)
- 4.4 Towns and villages referred to in Chapter V of the Memorial – Banovina
- 4.5 Towns and villages referred to in Chapter V of the Memorial – Kordun and Lika

- 4.6A Towns and villages referred to in Chapter V of the Memorial –Dalmatia (A)
- 4.6B Towns and villages referred to in Chapter V of the Memorial –Dalmatia (B)
- 4.6C Towns and villages referred to in Chapter V of the Memorial –Dalmatia (C)

SECTION 5 TOWNS AND VILLAGES SUBJECT TO GENOCIDAL ACTS

- 5.1 Dates of occupation of towns and villages addressed in the Memorial – Eastern Slavonia
- 5.2 Dates of occupation of towns and villages addressed in the Memorial – Western Slavonia
- 5.3 Dates of occupation of towns and villages addressed in the Memorial – Banovina
- 5.4 Dates of occupation of towns and villages addressed in the Memorial – Kordun and Lika
- 5.5 Dates of occupation of towns and villages addressed in the Memorial – Dalmatia

SECTION 6 MILITARY MAPS

- 6.1 Territorial organization of the JNA by military regions (to 1988)
- 6.2 Territorial organization of the JNA by military regions (after 1988)
- 6.3 JNA attack on Zadar and Šibenik in October 1991 – plan of ground attack
- 6.4 JNA attack on Zadar and Šibenik in October 1991 – plan of air support
- 6.5 Attack on Vukovar – tactical positions and attack directions in early October 1991
- 6.6 Attack on Vukovar – final attack 16th-19th November 1991
- 6.7 Serbian paramilitary units

SECTION 7 MASS GRAVES AND PRISON MAPS

- 7.1 Identified mass graves in Eastern Slavonia
- 7.2 Identified mass graves in Western Slavonia
- 7.3 Identified mass graves in Banovina
- 7.4 Identified mass graves in Kordun and Lika
- 7.5 Identified mass graves in Dalmatia
- 7.6 Camps and prisons under the authority of the JNA and the Serbian paramilitary formations

SECTION 8 DAMAGE TO ECCLESIASTICAL OBJECTS

- 8.1 Damage to ecclesiastical objects in Croatia in 1991
- 8.2 Damage to ecclesiastical objects in Eastern Slavonia
- 8.3 Damage to ecclesiastical objects in Western Slavonia
- 8.4 Damage to ecclesiastical objects in Kordun and Banovina
- 8.5 Damage to ecclesiastical objects in Lika

- 8.6 Damage to ecclesiastical objects in northern Dalmatia
- 8.7 Damage to ecclesiastical objects in southern Dalmatia

PART II ILLUSTRATIONS

- 9.1 SFRY armed forces chain of command – peacetime (after 1988 restructuring)
- 9.2 JNA chain of command during the conflict against the Republic of Croatia (October 1991)
- 9.3 SFRY armed forces chain of command responsible for genocide in the Republic of Croatia in Eastern Slavonia (July–November 1991)

PART III PHOTOGRAPHS

SECTION 10 VIDEO FRAMES

- 10.1 Slobodan Milošević at Gazimestan announcing future battles, Kosovo, 28 June 1989
- 10.2 Milan Paroški – representative in the National Assembly of the Republic Serbia delivering a hate speech inciting genocide at a meeting in Jagodnjak, Eastern Croatia, 21 April 1991
- 10.3 Šešelj during a press conference on the premises of Serbian Radical Party indicating the future borders of Greater Serbia, 1 July 1991
- 10.4 Map of Greater Serbia used by Šešelj, 1 July 1991
- 10.5 Šešelj addressing the Serbian Parliament on the issue of future borders of Greater Serbia, 27 September 1991
- 10.6 Arkan addressing soldiers in preparation for the attack on Bršadin, Eastern Slavonia, October 1991
- 10.7 JNA and paramilitaries entering Vukovar on 20 November 1991 (singing “We're gonna get us some meat, we're gonna slaughter Croats”).
- 10.8 JNA Major Šljivančanin refusing entry to Vukovar hospital for the ICRC representative, Mr. Borrsinger, 20 November 1991
- 10.9 Medal award ceremony for JNA officers for their engagement in Vukovar, held in Belgrade on 21 November 1991
- 10.10 Medal award ceremony for senior officers of the JNA for their engagement in Vukovar, held in Belgrade on 21 November 1991

SECTION 11 LOCATION

- 11.1 “Velepromet” retail warehouses converted to detention facility and a place of executions, Vukovar

SECTION 12 DESTRUCTION OF TOWNS AND VILLAGES

- 12.1 Remnants of Vukovar Grammar School building after several months of shelling
- 12.2 Bombing of “Banski dvori”, the seat of Croatian Government on a day of meeting between Stipe Mesić (President of SFRY Presidency), Ante

IV

Marković (President of SFRY Government) and Franjo Tuđman (President of Croatian Presidency), 7 October 1991

- 12.3 The village of Rupe, northern Dalmatia, occupied in September 1991
- 12.4 Civilians leaving their destroyed homes, Vukovar, November 1991

SECTION 13 DESTRUCTION OF HOSPITALS

- 13.1 Civilian Hospital after bombing in Osijek, Eastern Slavonia, Fall 1991
- 13.2 Vukovar Hospital during occupation by the JNA and Serbian paramilitary forces, 18-20 November 1991

SECTION 14 DESTRUCTION OF CHURCHES

- 14.1 Remnants of Church of St Michael, Kijevo, Dalmatia, after the occupation in August 1991
- 14.2 Church of St Nicholas in Kostajnica, Banovina after the aggression by the JNA and Serbian paramilitary forces in September 1991
- 14.3 Statue of the Virgin Mary from the destroyed Catholic Church in Škrabrnja, Dalmatia
- 14.4 Convent of the Holy Cross in Lipik, Western Slavonia after the destruction by the JNA and Serbian paramilitary forces between September and December 1991

SECTION 15 CIVILIAN SUFFERING

- 15.1 Former JNA complex in Manjača near Banja Luka (Bosnia and Herzegovina) turned into a detention camp for prisoners of war and civilians (opened in September 1991)
- 15.2 JNA-controlled detention camp Begejci (FRY), 21 November 1991 (opened in October 1991)
- 15.3 Forced exile of Croatian civilians following the occupation of Vukovar, 18-20 November 1991
- 15.4 Mistreated civilian escorted by JNA soldier and paramilitary, 18-20 November 1991
- 15.5 Forced exile of Croatian civilians from Vukovar, 18-20 November 1991
- 15.6 Displaced Croatian civilians passing through Osijek after the attack on Eastern Slavonia, 1991
- 15.7 Croatian military assisting the evacuation of civilians from Erdut, Eastern Slavonia, July 1991
- 15.8 Displaced Croatian civilians from Knin, northern Dalmatia, 1991
- 15.9 Displaced Croatian civilians from Kostajnica, Banovina, July 1991

SECTION 16 MASS GRAVES

- 16.1 Exhumation of a mass grave in Lovas, Eastern Slavonia 25 June 1997
- 16.2 Exhumation of a mass grave in Lovas, 25 June 1997
- 16.3 Exhumation of a mass grave in Lovas – corpse with a white ribbon marking ethnic Croatians to distinguish them from Serbs, 25 June 1997

- 16.4 Exhumation of a mass grave in Lovas, 25 June 1997
- 16.5 Exhumation of a mass grave in Lovas – the arrow shows a white ribbon around the corpse's left hand, 25 June 1997
- 16.6 Exhumation of a mass grave in Bogdanovci, Eastern Slavonia, 14 November 1997
- 16.7 Exhumation of a mass grave in Bogdanovci, 14 November 1997
- 16.8 Exhumation of a mass grave in Čelije (the field above the Catholic cemetery), Eastern Slavonia, 14 October 1998
- 16.9 Exhumation of a mass grave in Čelije (the field above the Catholic cemetery), 14 October 1998
- 16.10 Exhumation of a mass grave in Čelije (the field above the Catholic cemetery), 14 October 1998

SECTION 17 GRAFFITI

- 17.1 Serbian graffiti in occupied Petrinja, "We love you Milošević"
- 17.2 Serbian graffiti in occupied Novi Lički Osik, "Only unity saves the Serb" and soldiers names
- 17.3 Serbian graffiti in occupied Škabrnja "God forgives, we do not", beneath Serbian the two-headed eagle, "Welcome to the dead village"

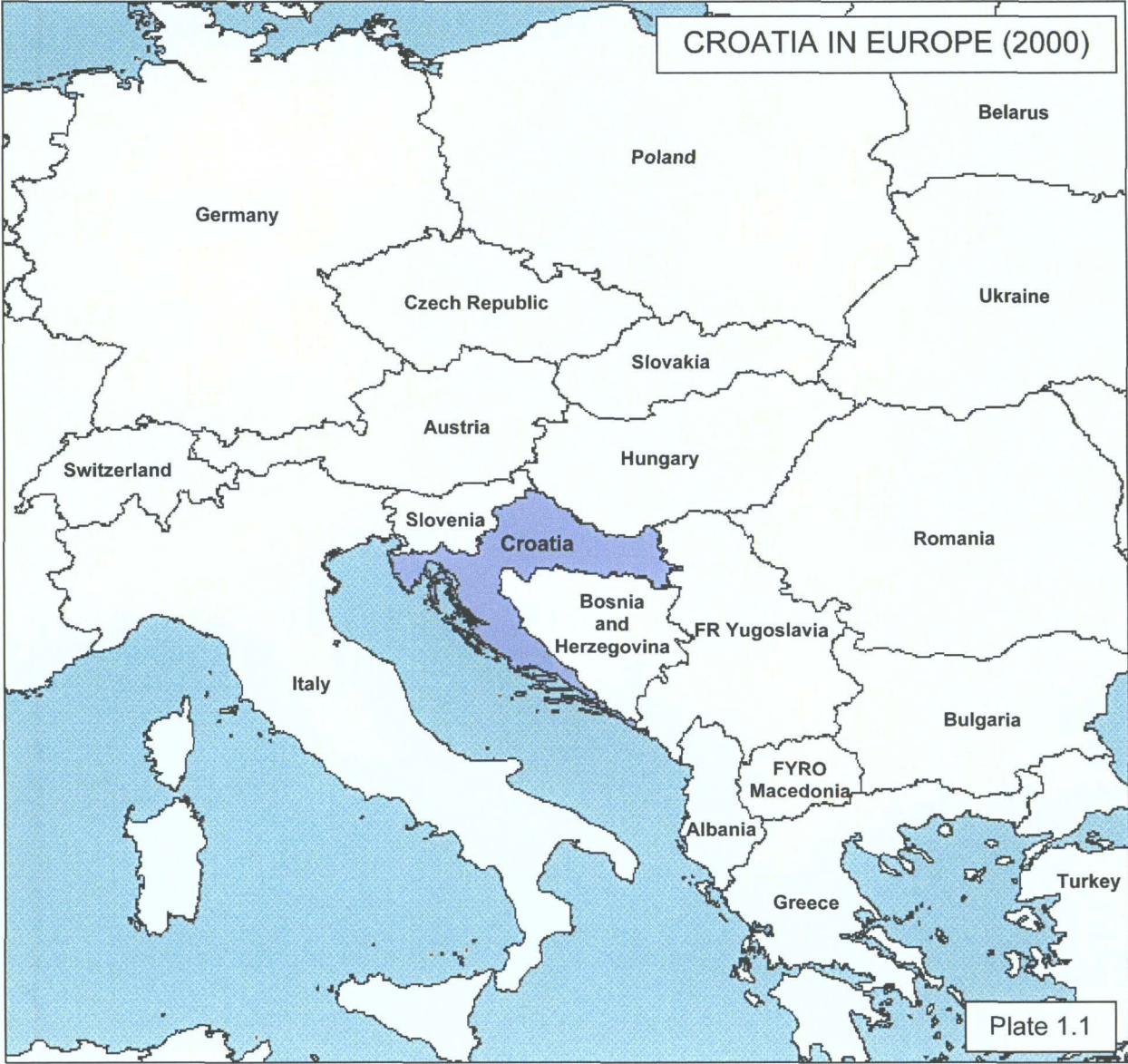
SECTION 18 INVOLMENT OF POLITICIANS

- 18.1 Branko Kostić, President of the rump Presidency of SFRY and Momir Bulatović, President of Montenegro and subsequently Prime Minister of FRY, together with JNA soldiers near Dubrovnik, October 1991
- 18.2 Montenegrin Artillery soldiers and Vojislav Šešelj, October 1991
- 18.3 Slobodan Milošević, President of FRY, and Željko Ražnjatović Arkan, Serbian parliamentarian and paramilitary leader, at the funeral of Radovan Stojičić Badža, Serbian Deputy Minister of Interior and liaison between Serbian paramilitaries in Croatia and Serbian leadership

PART I: MAPS

**SECTION 1
GEOGRAPHIC MAPS**

CROATIA IN EUROPE (2000)



CROATIA AND NEIGHBOURING STATES (2000)



CROATIA - MAIN TOWNS



0 50 100 150 200 km

CROATIA - ADMINISTRATIVE
DIVISION (2000)

COUNTIES (ŽUPANIJE)

- 1. Bjelovarsko - bilogorska
- 2. Brodsko - posavska
- 3. Dubrovačko - neretvanska
- 4. Grad Zagreb
- 5. Istarska
- 6. Karlovačka
- 7. Koprivničko - križevačka
- 8. Krapinsko - zagorska
- 9. Ličko - senjska
- 10. Međimurska
- 11. Osječko - baranjska
- 12. Požeško - slavonska
- 13. Primorsko - goranska
- 14. Šibensko - kninska
- 15. Sisačko - moslavačka
- 16. Splitsko - dalmatinska
- 17. Varaždinska
- 18. Virovitičko - podravska
- 19. Vukovarsko - srijemska
- 20. Zadarska
- 21. Zagrebačka



Plate 1.4

SECTION 2
HISTORIC AND “ASPIRATIONAL” MAPS

POLITICAL MAP BEFORE WW I












- State Boundaries
- Territorial Distribution in 1913
- Added to Montenegro
- Added to Serbia
- Added to Bulgaria
- Added to Greece
- Added to Romania

AUTONOMY 1897
Added to GREECE 1913

POLITICAL MAP OF THE STATE OF THE SLOVENES, CROATS AND SERBS (OCTOBER 1918)



Source: Ljubo Boban, "Croatian borders 1918-1993", Zagreb, 1993








- | | | | |
|--|----------------------------|---|---------------------------|
|  | Croatia |  | Slovenia |
|  | Slavonia |  | Serbia |
|  | Dalmatia |  | Montenegro |
|  | Bosnia and Herzegovina |  | incorporated from Hungary |
|  | incorporated from Bulgaria | | |

0 100 km

POLITICAL MAP OF THE KINGDOM OF THE SERBS, CROATS AND SLOVENES (DECEMBER 1918)

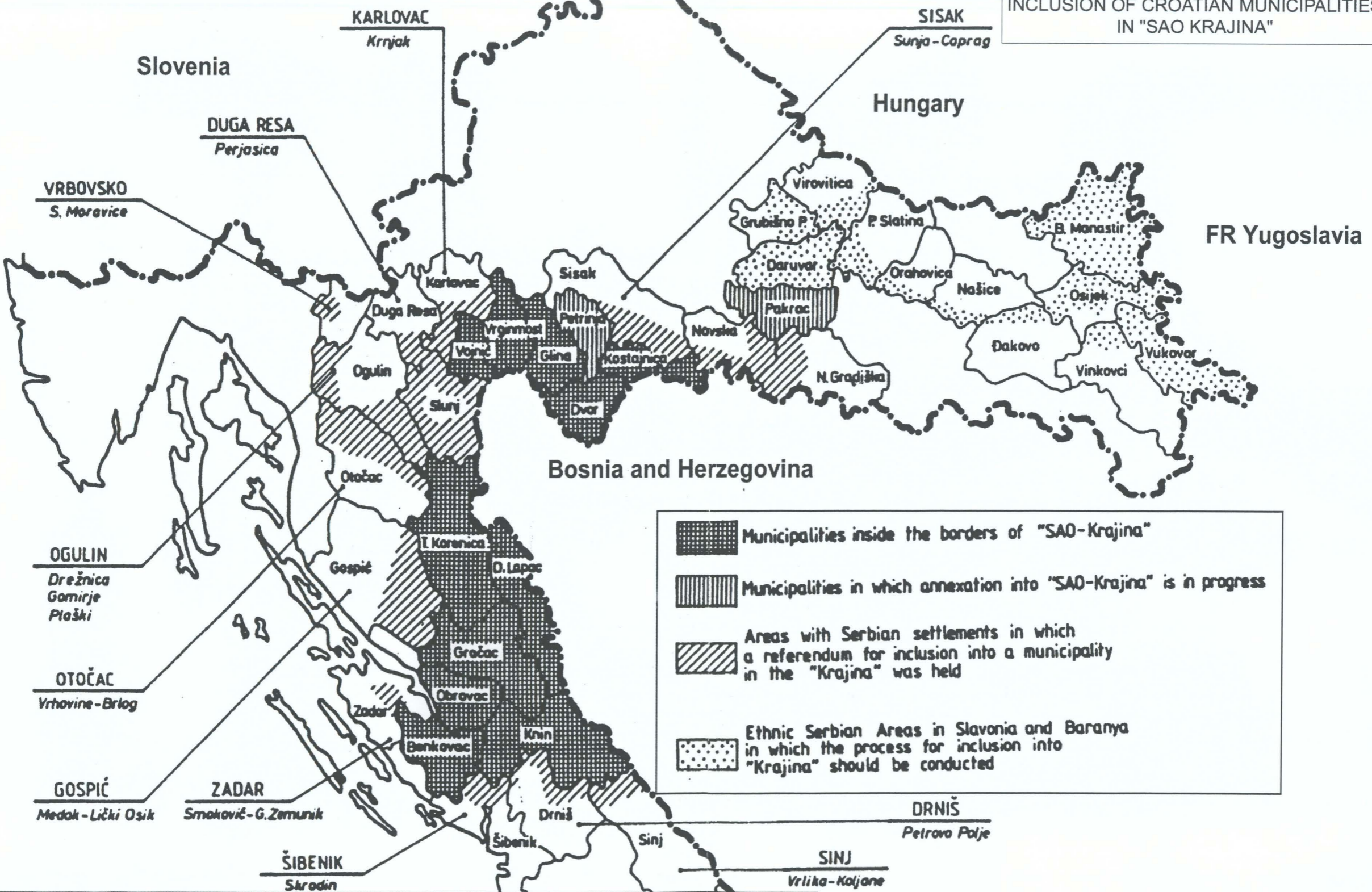


Source: Ljubo Boban, "Croatian borders 1918-1993", Zagreb, 1993

- | | | | |
|--|--|---|------------|
|  | Hungarian part of the Monarchy |  | Serbia |
|  | Austrian part of the Monarchy |  | Montenegro |
|  | Bosnia and Herzegovina | | |
|  | target (supposed) border of the State of SCS | | |
|  | borders after peace treaties | | |

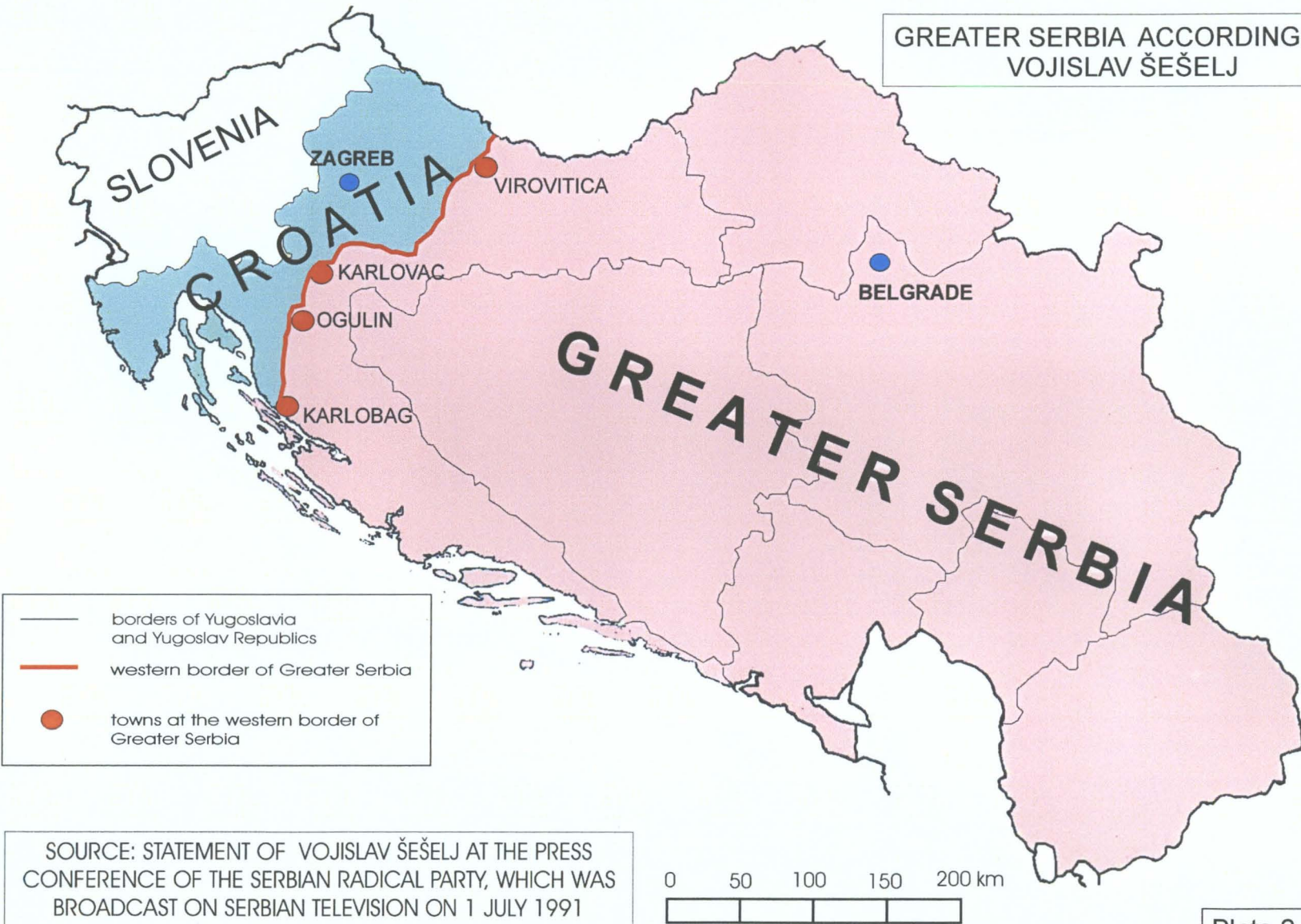


ASPIRATIONAL PROGRAM OF ILLEGAL INCLUSION OF CROATIAN MUNICIPALITIES IN "SAO KRAJINA"



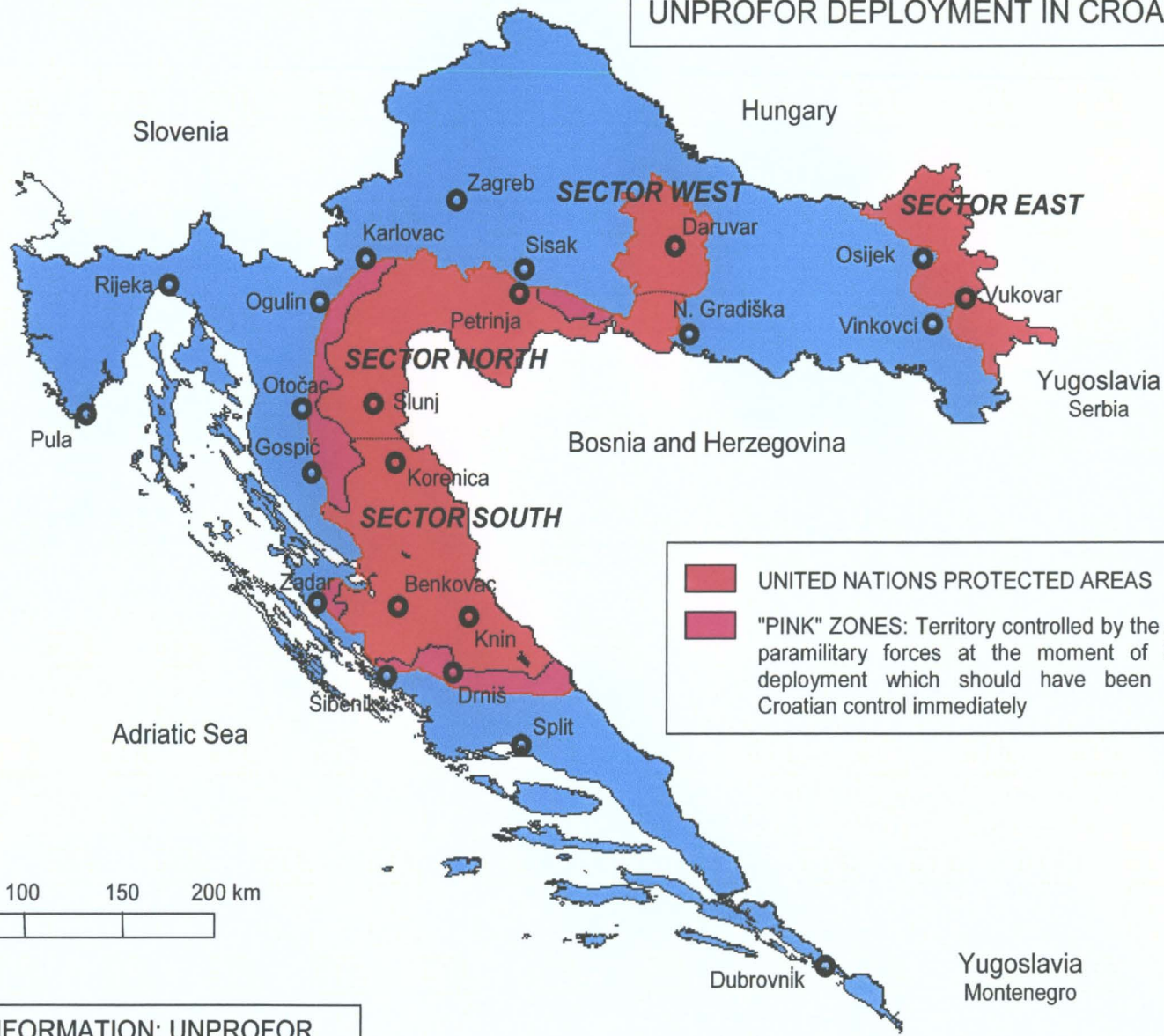
SOURCE: Redrawn from original in "NIN" weekly, Belgrade, 1 March 1991

GREATER SERBIA ACCORDING TO
VOJISLAV ŠEŠELJ




SOURCE: STATEMENT OF VOJISLAV ŠEŠELJ AT THE PRESS
CONFERENCE OF THE SERBIAN RADICAL PARTY, WHICH WAS
BROADCAST ON SERBIAN TELEVISION ON 1 JULY 1991

UNPROFOR DEPLOYMENT IN CROATIA (1992)



■ UNITED NATIONS PROTECTED AREAS
■ "PINK" ZONES: Territory controlled by the JNA and the paramilitary forces at the moment of UNPROFOR deployment which should have been returned to Croatian control immediately

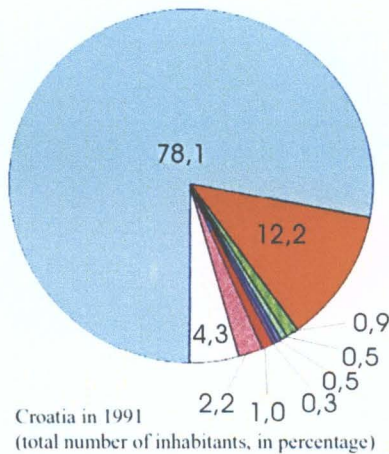
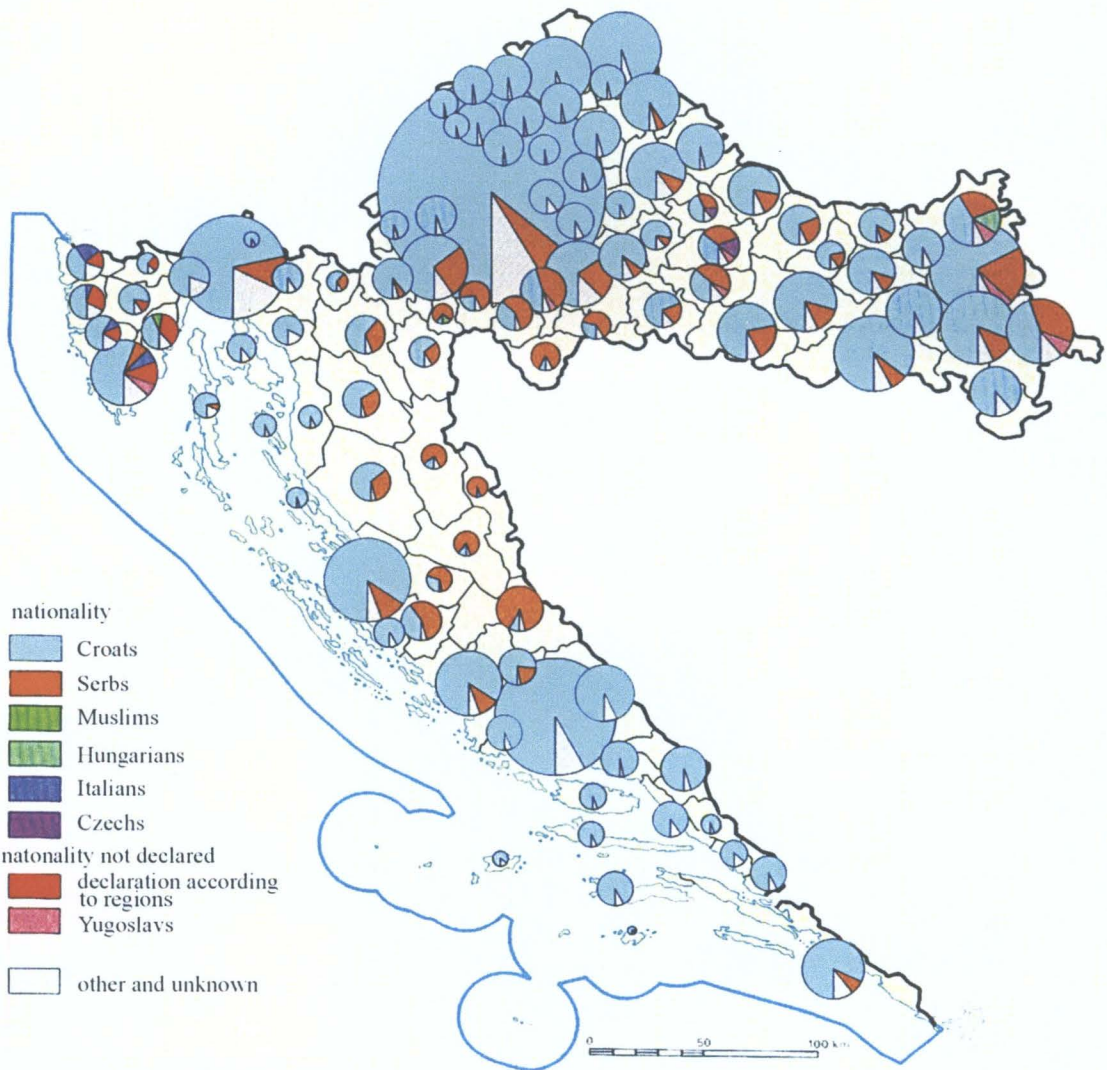


SOURCE OF INFORMATION: UNPROFOR

Plate 2.7

SECTION 3
ETHNIC MAP

CROATIA - POPULATION ACCORDING TO NATIONALITY/ETHNICITY IN 1991



- according to the preliminary results of the census
- the share of Croats in all municipalities; the share of other categories shown if over 5%, otherwise included in the category "others and unknown"
- size of circles proportional to number of inhabitants in municipalities
- size of a circle for Croatia is half a size proportional to the number of inhabitants

SOURCE: "A CONCISE ATLAS OF THE REPUBLIC OF CROATIA"

Plate 3.1

SECTION 4
REGIONS, TOWNS AND VILLAGES
MENTIONED IN THE MEMORIAL

CROATIA - REGIONS MENTIONED IN THE MEMORIAL



Plate 4.1

TOWNS AND VILLAGES REFERRED TO IN CHAPTER IV OF THE MEMORIAL - EASTERN SLAVONIA

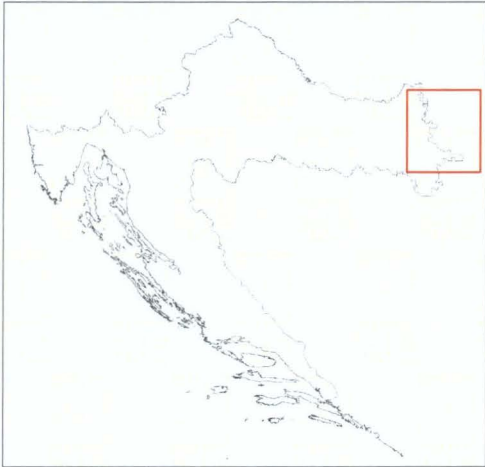
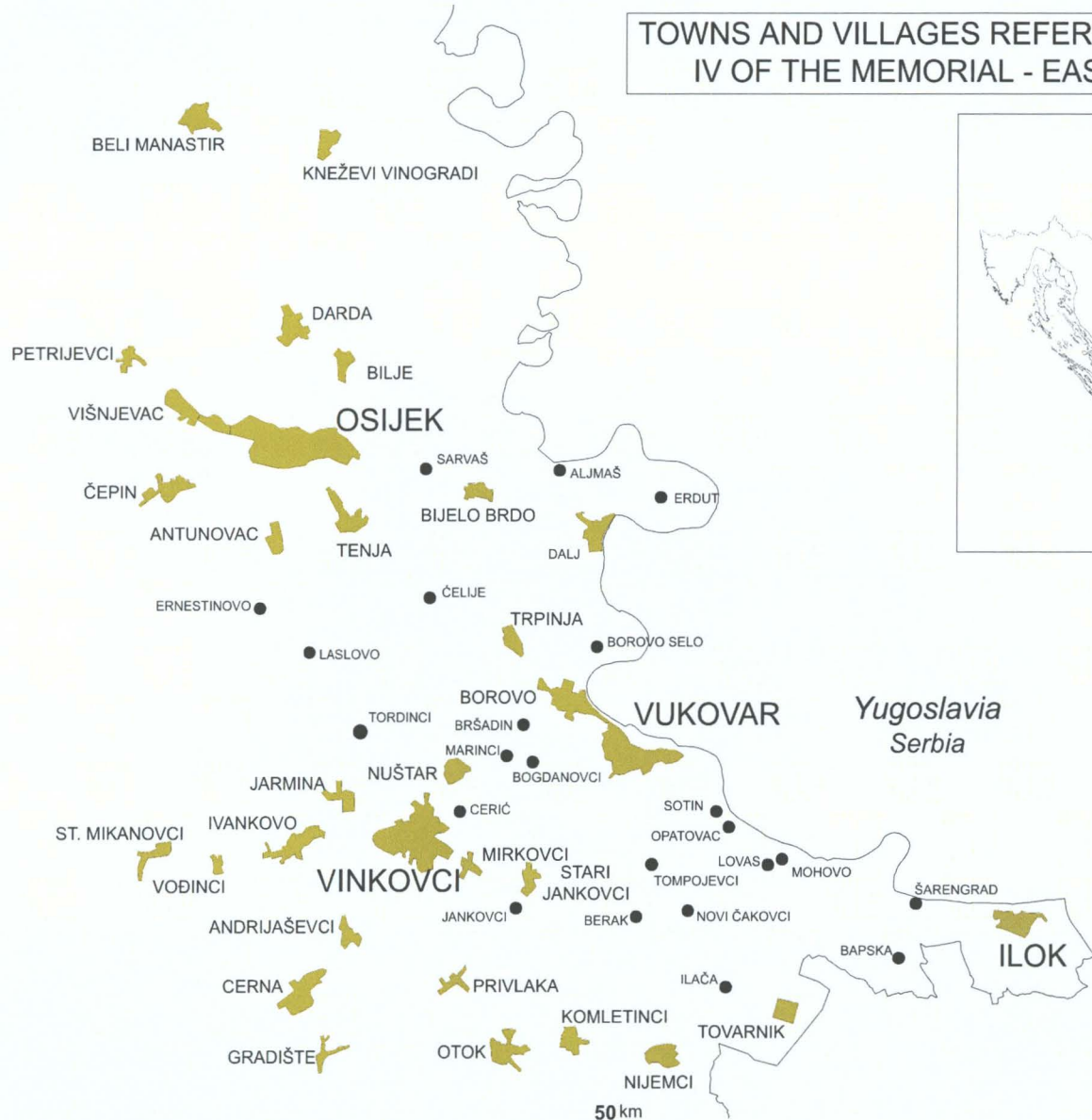


Plate 4.2

TOWNS AND VILLAGES REFERRED TO IN CHAPTER V OF THE MEMORIAL - WESTERN SLAVONIA (A)



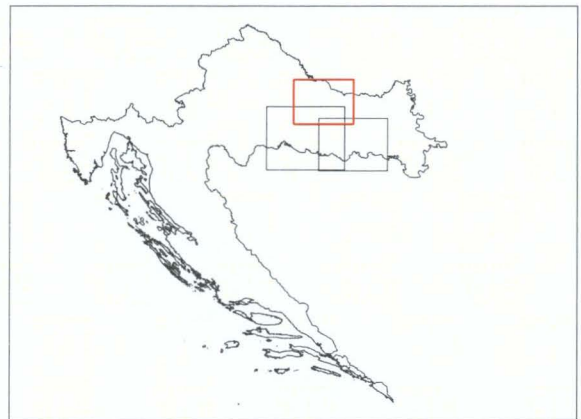
VIROVITICA



GRUBIŠNO POLJE



PODRAVSKA SLATINA



DARUVAR



PAKRAC

VELIKI GRDEVAC

VELIKI MILETINAC

LEVINOVAC

KORENIČANI

ĐULOVAC

HUM

MACUT

BOKANE

ČERALIJE

ČETEKOVAC

BALINCI

ČOJLUG

KRAŠKOVIĆ

VUKOVLJE

VOČIN

DOLJANI

BIJELA

SIRAČ

KAPETANOVO POLJE

DONJI OBRRIJE

PLOŠTINE

ĐUMANOVAC

TORANJ

BANOVAČ

NOVI MAJUR

BATINJANI

GORNJI OBRRIJE

STARI MAJUR

DRAGOVIĆ

KUSONJE

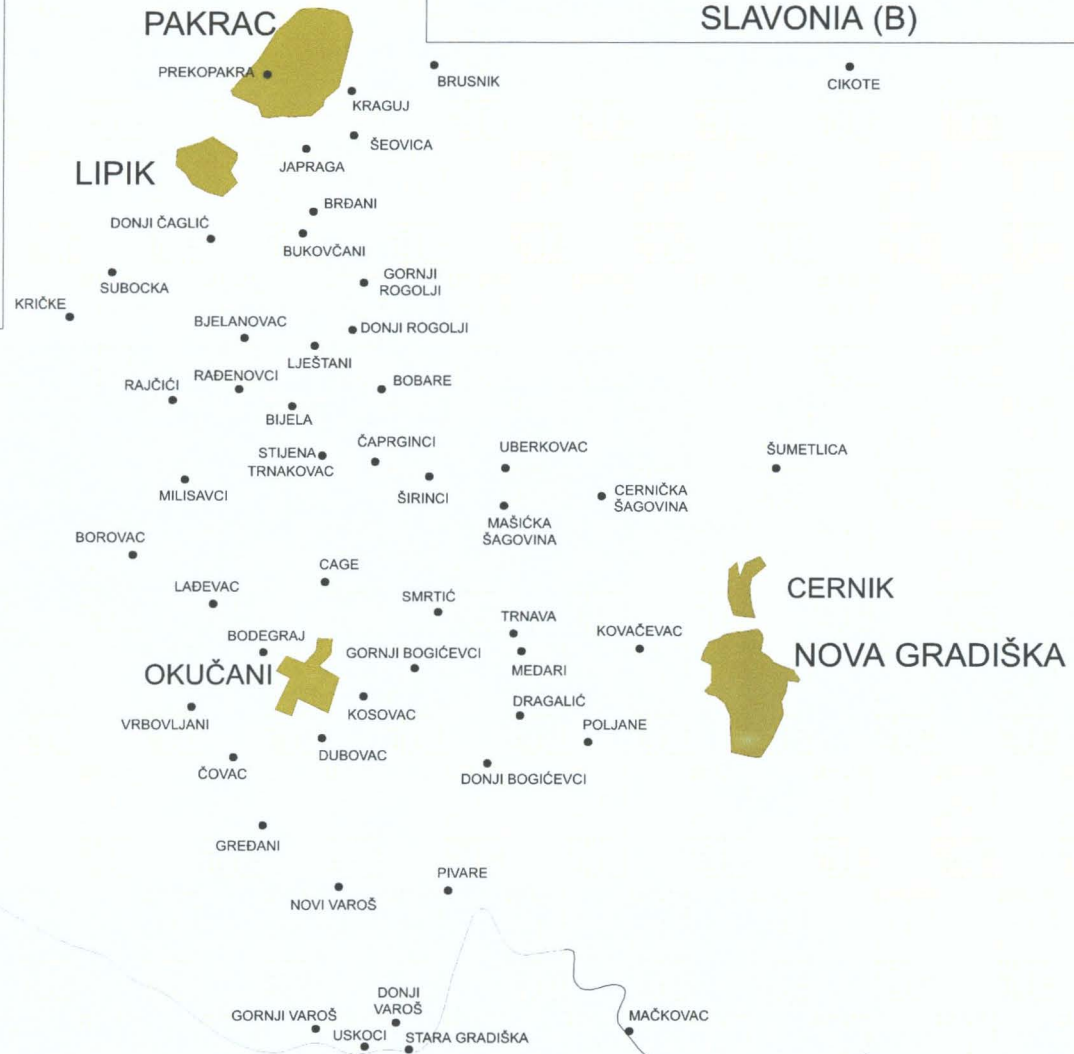
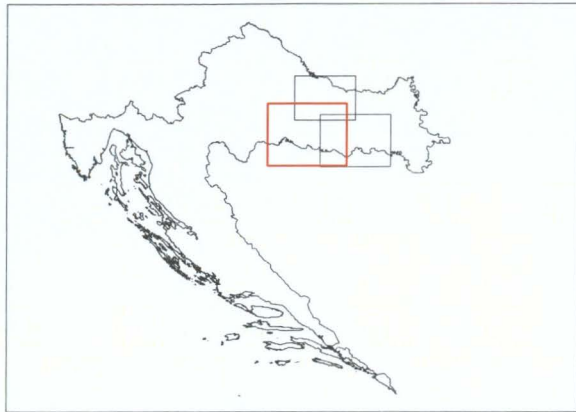
BUČJE

GRĐEVICA



Plate 4.3A

TOWNS AND VILLAGES REFERRED TO IN
CHAPTER V OF THE MEMORIAL - WESTERN
SLAVONIA (B)



0 10 20 km

TOWNS AND VILLAGES REFERRED TO IN CHAPTER V
OF THE MEMORIAL - WESTERN SLAVONIA (C)

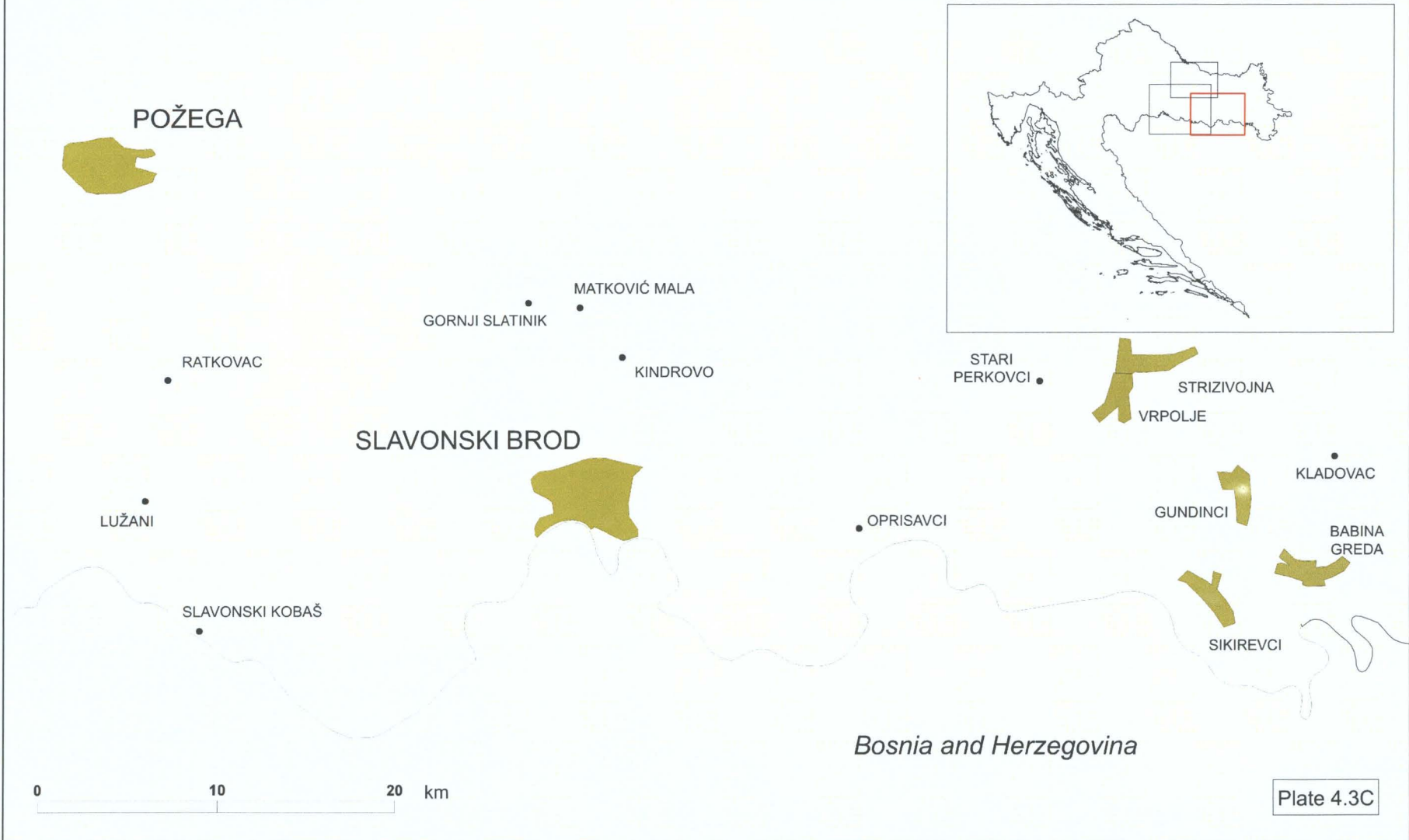
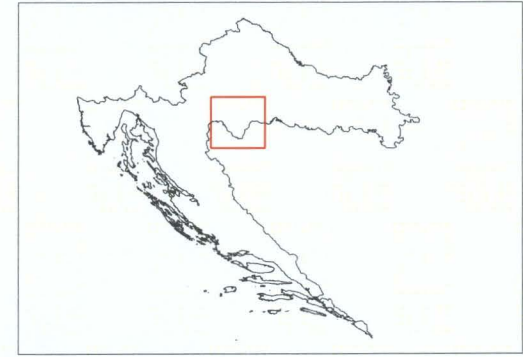


Plate 4.3C

TOWNS AND VILLAGES REFERRED TO IN
CHAPTER V OF THE MEMORIAL - BANOVINA



SISAK

PETRINJA

DONJE JAME
GORNJE JAME
GLINSKA POLJANA

GLINA

JOŠEVICA
DOLNJAKI
PRIJEKA
MAJA
SVRAČICA

LUŠČANI
PRNJAVOR ČUNTIČKI
HRVATSKI ČUNTIĆ
DRAGOTINCI
KRALJEVČANI

GRABOŠTANI
STUBALJ
MAJUR
MRAČAJ
SELIŠTE
KOSTRIČI

HRVATSKA
KOSTAJNICA

HRVATSKA
DUBICA

BAČIN

ŠAMARIČKI BRĐANI

KOZIBROD
DIVUŠA
GOLUBOVAC DIVUŠKI
UNČANI

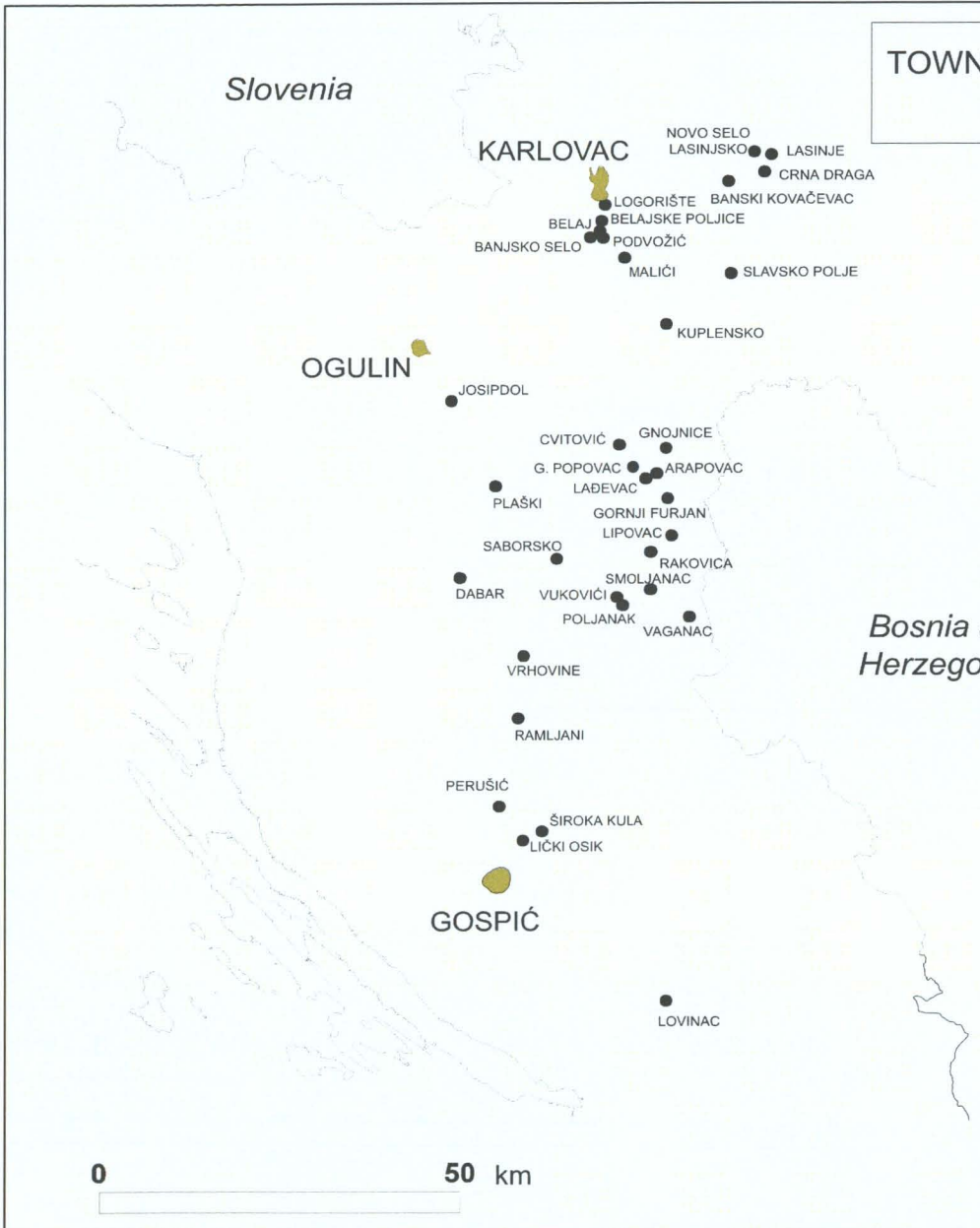
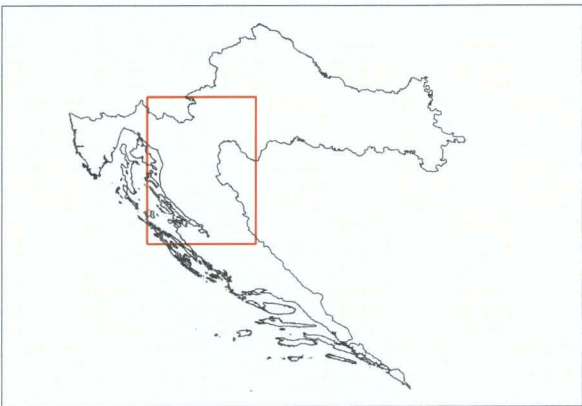
STRUGA BANSKA
ZAMLAČA

DVOR

*Bosnia and
Herzegovina*



TOWNS AND VILLAGES REFERRED TO IN CHAPTER V
OF THE MEMORIAL - KORDUN AND LIKA



TOWNS AND VILLAGES REFERRED TO IN CHAPTER V
OF THE MEMORIAL - DALMATIA (A)

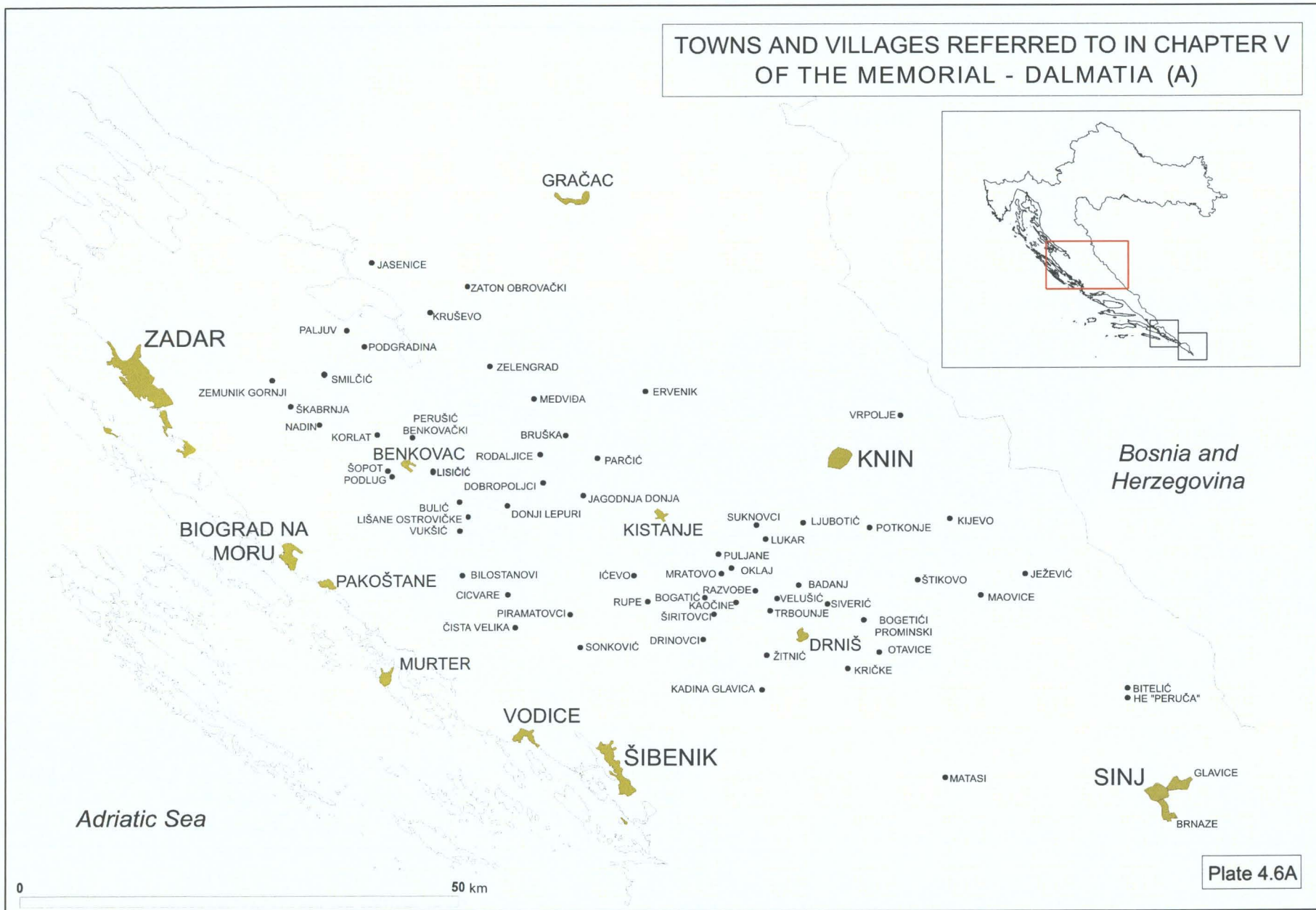
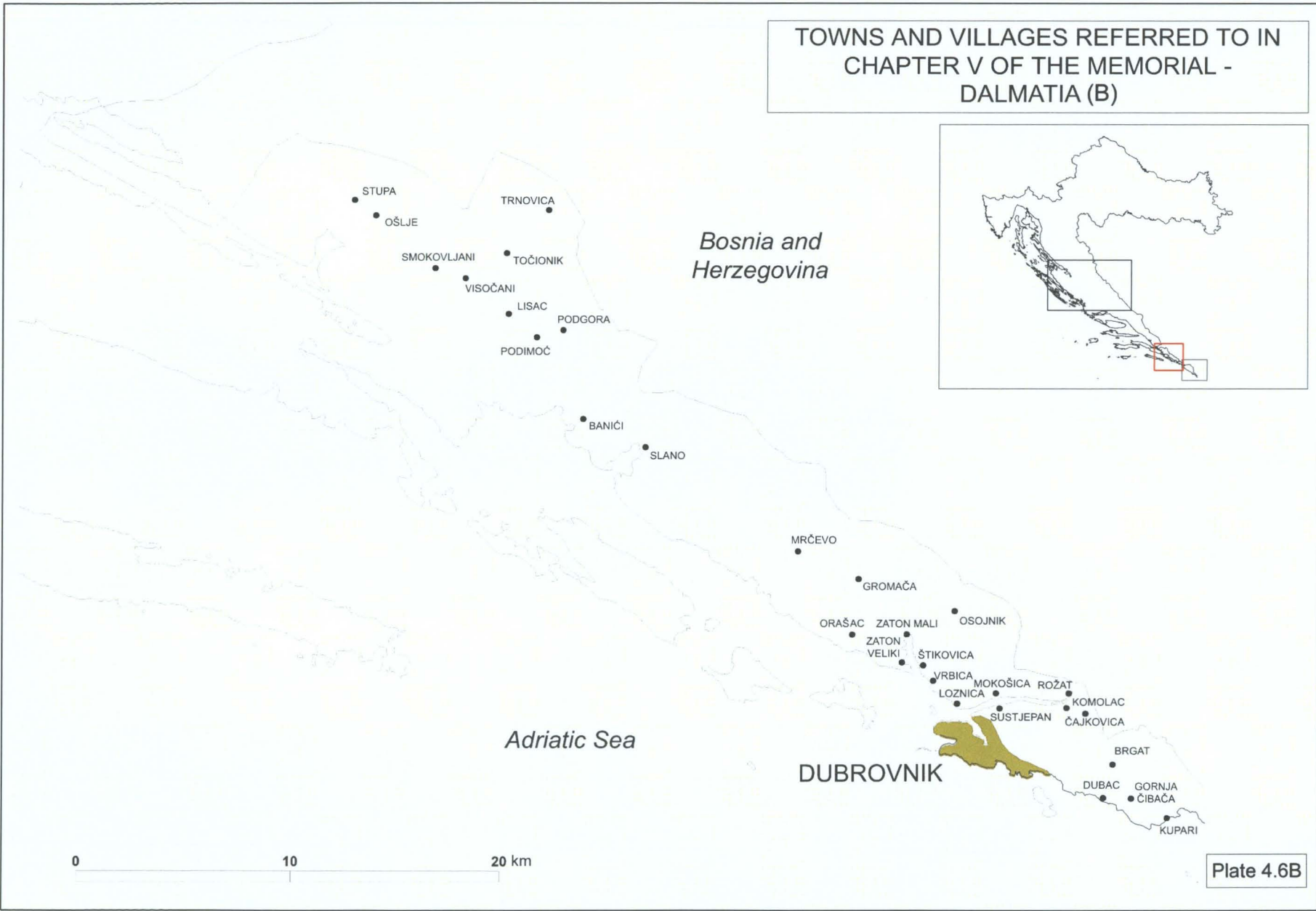


Plate 4.6A

TOWNS AND VILLAGES REFERRED TO IN
CHAPTER V OF THE MEMORIAL -
DALMATIA (B)



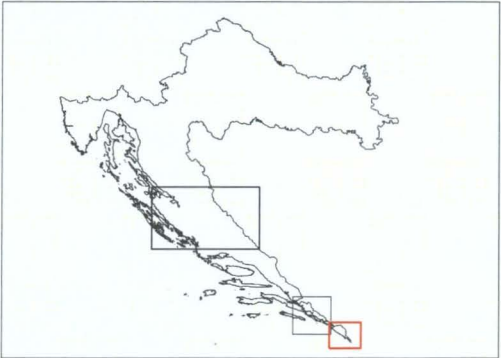
0 10 20 km

TOWNS AND VILLAGES REFERRED TO IN
CHAPTER V OF THE MEMORIAL -
DALMATIA (C)

*Bosnia and
Herzegovina*

*Yugoslavia
Montenegro*

Adriatic Sea



CAVTAT

- VELJI DO
- OBOD
- ZVEKOVIČA
- PENDE
- MIOČIĆI
- ČILIP
- JASENICE
- BROTNIČE
- USKOPLJE
- GABRILI
- DRVENIK
- KOMAJI
- POPOVIĆI
- RADOVČIĆI
- STRAVČA
- DUBA KONAVOSKA
- SILJEŠCI
- MIHANIĆI
- PRIDVORJE
- LOVORNO
- LJUTA
- GRUDA
- PALJE BRDO
- POLJICE
- MIKULIĆI
- ĐURINIĆI
- MOLUNAT
- VITALJINA
- KUNA KONAVOSKA
- DUBRAVKA
- ZASTOLJE
- VODOVAĐA

0 5 10 km

SECTION 5
TOWNS AND VILLAGES SUBJECT
TO GENOCIDAL ACTS

**DATES OF OCCUPATION OF TOWNS AND VILLAGES
ADDRESSED IN THE MEMORIAL - EASTERN SLAVONIA**

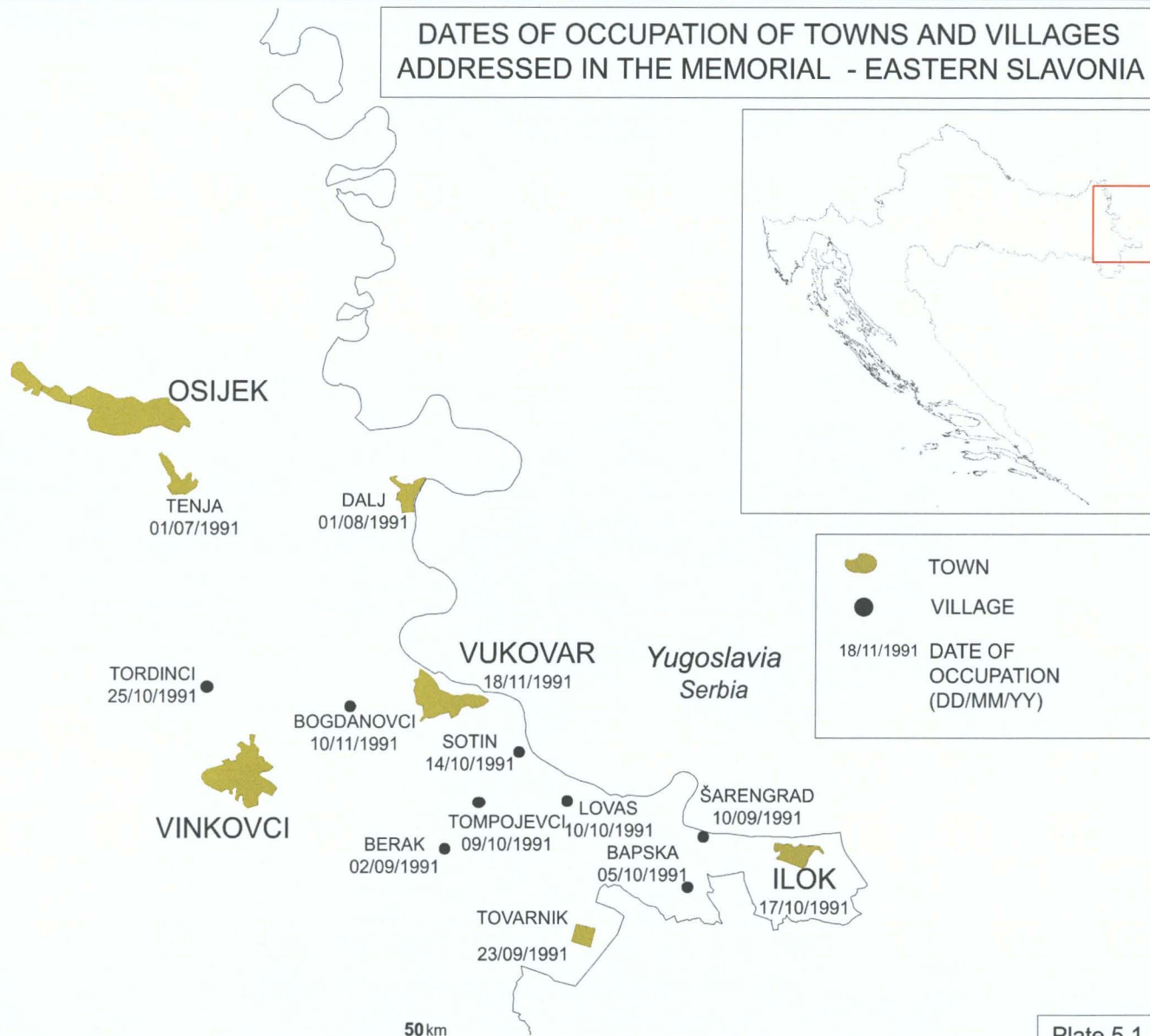


Plate 5.1

**DATES OF OCCUPATION OF TOWNS
AND VILLAGES ADDRESSED IN THE
MEMORIAL - WESTERN SLAVONIA**

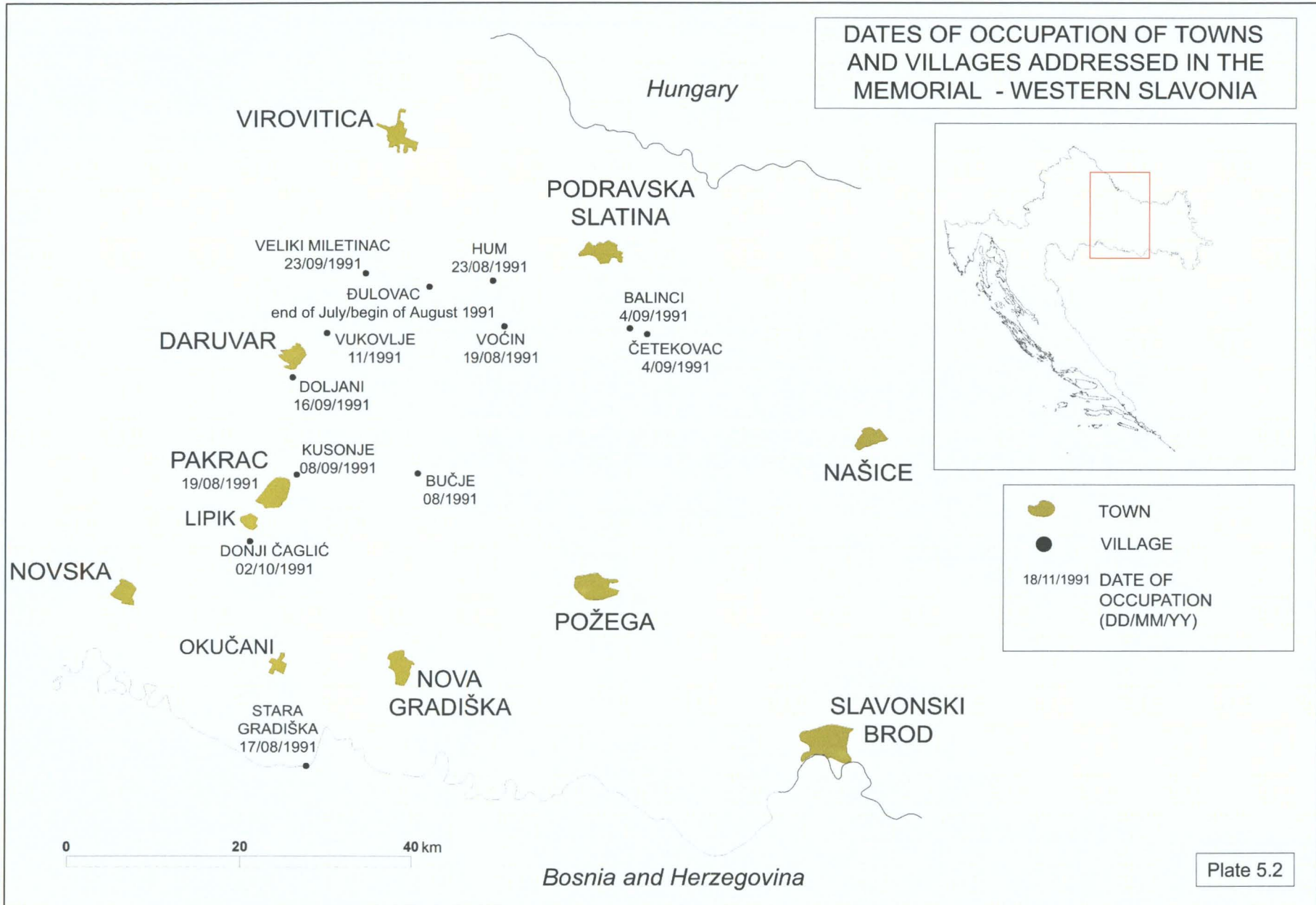
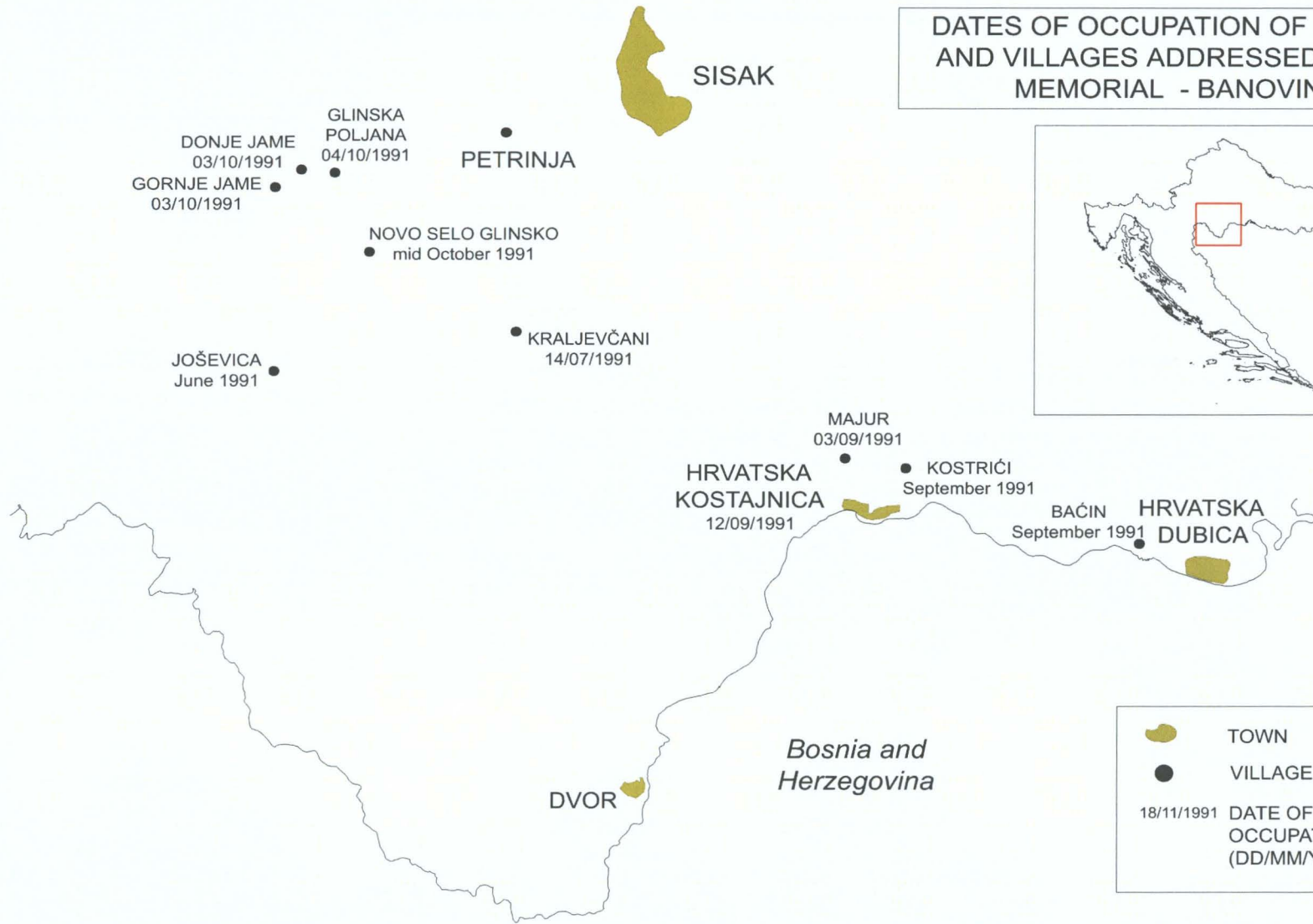




Plate 5.2

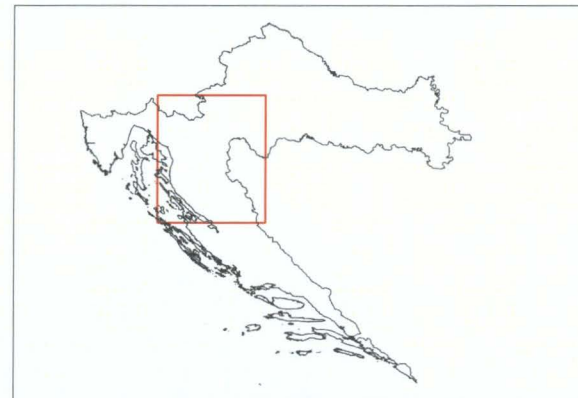
**DATES OF OCCUPATION OF TOWNS
AND VILLAGES ADDRESSED IN THE
MEMORIAL - BANOVINA**





 TOWN
 VILLAGE
 18/11/1991 DATE OF OCCUPATION (DD/MM/YY)

0 10 20 km

**DATES OF OCCUPATION OF TOWNS
AND VILLAGES ADDRESSED IN THE
MEMORIAL - KORDUN AND LIKA**



 TOWN
 VILLAGE
 18/11/1991 DATE OF OCCUPATION (DD/MM/YY)

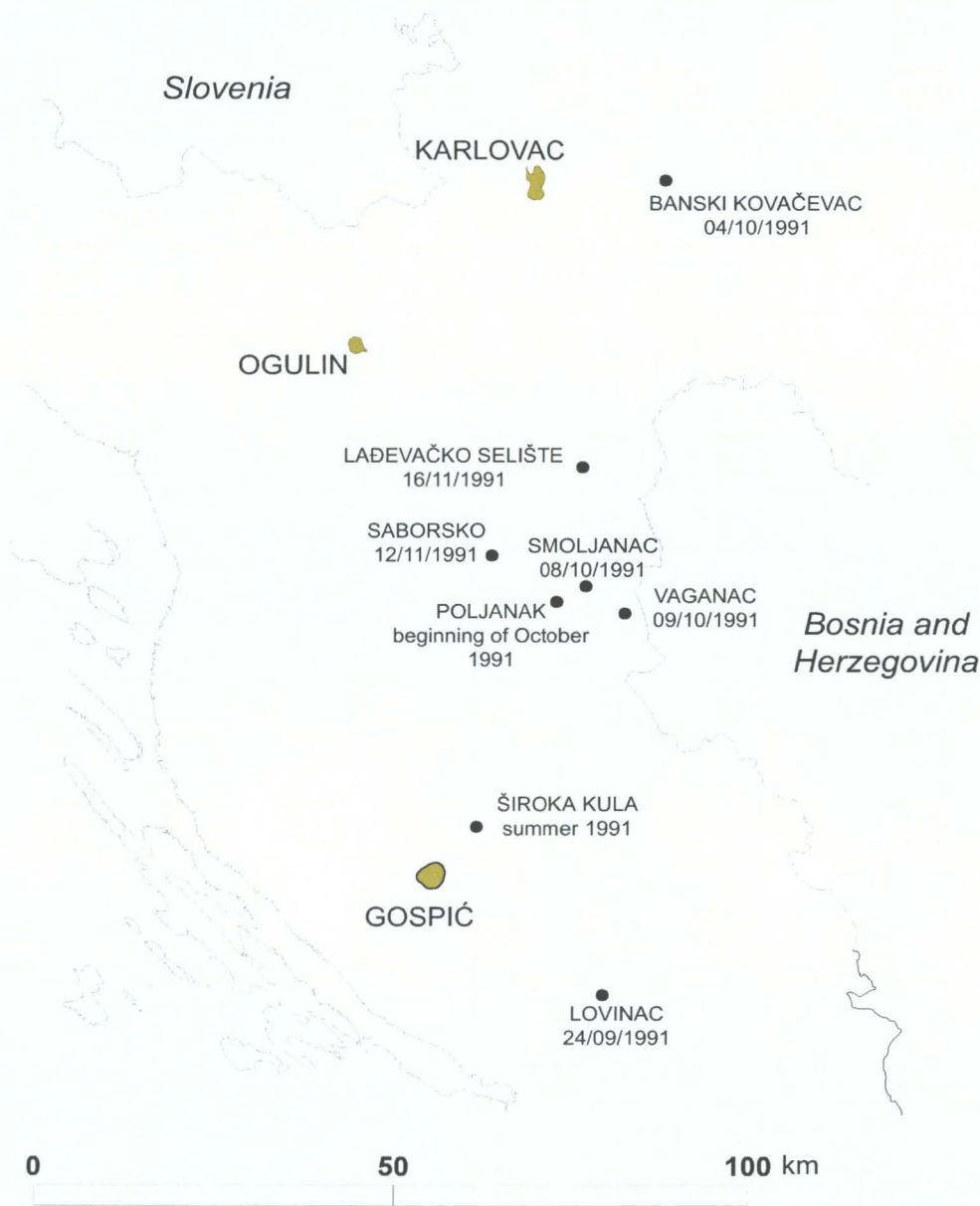


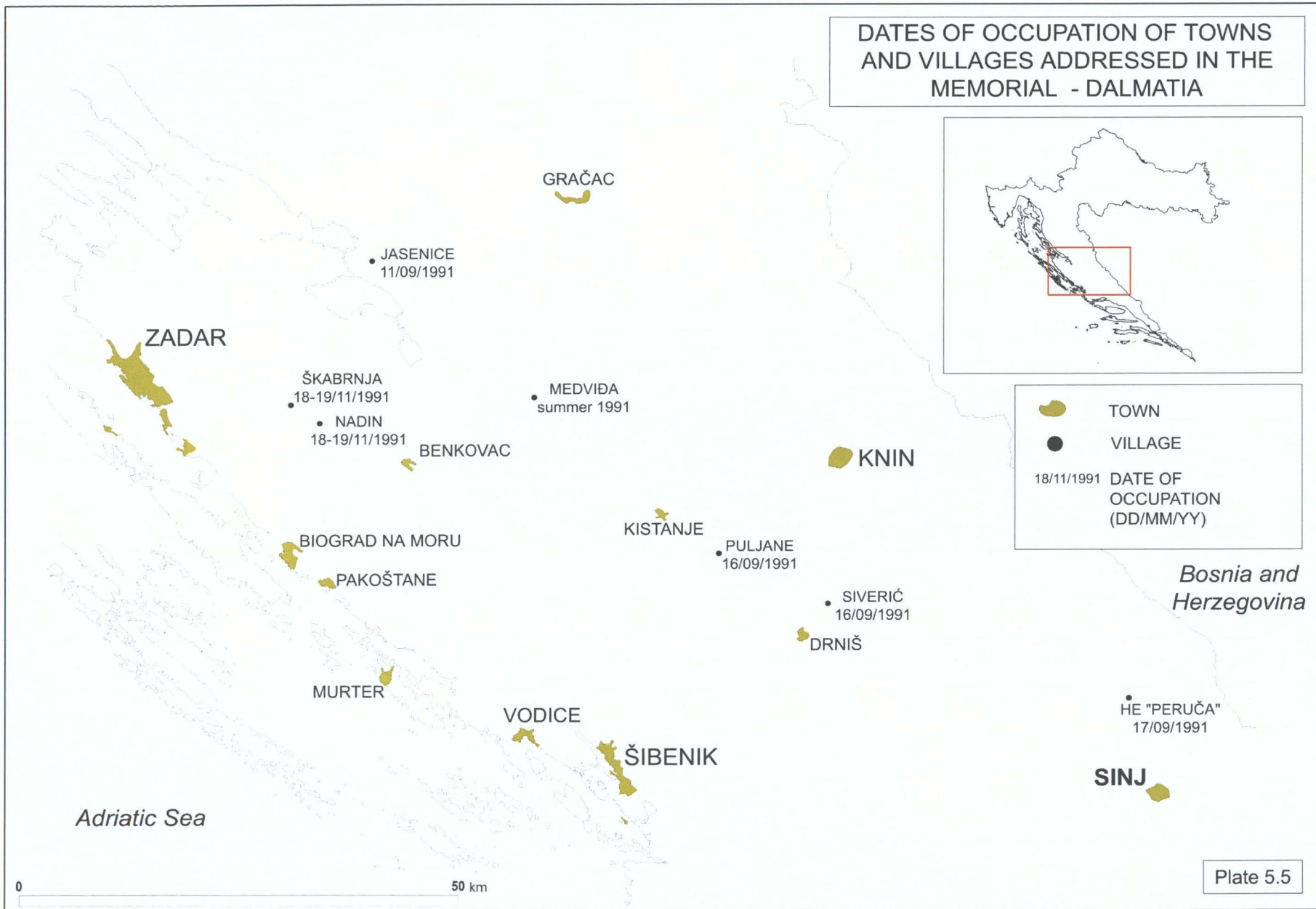


Plate 5.4

**DATES OF OCCUPATION OF TOWNS
AND VILLAGES ADDRESSED IN THE
MEMORIAL - DALMATIA**



 TOWN
 VILLAGE
 18/11/1991 DATE OF OCCUPATION (DD/MM/YY)



Adriatic Sea

Bosnia and Herzegovina

0

50 km

Plate 5.5

SECTION 6
MILITARY MAPS

TERRITORIAL ORGANIZATION OF THE JNA
BY MILITARY REGIONS (TO 1988)

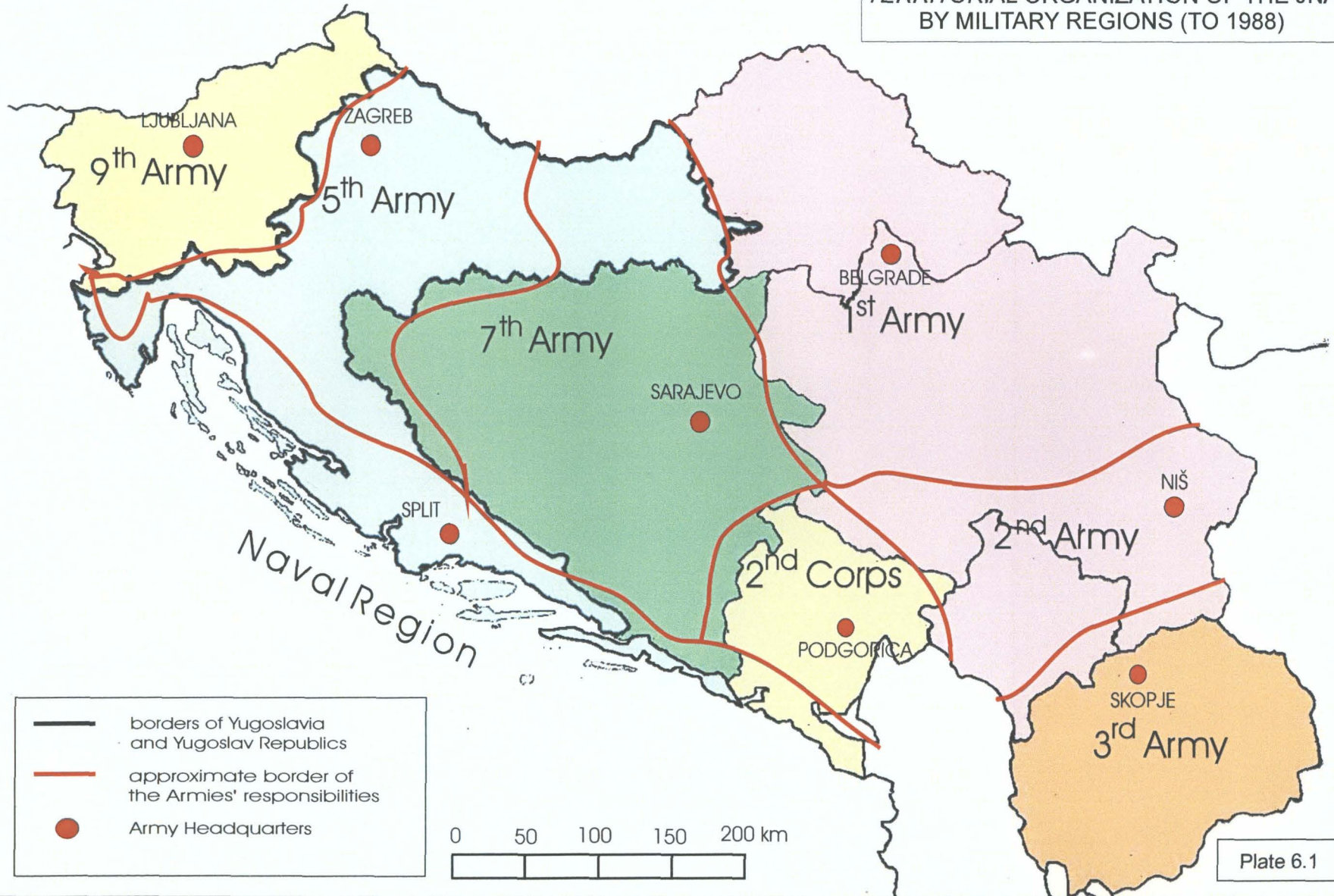


Plate 6.1






TERRITORIAL ORGANIZATION OF THE
JNA BY MILITARY REGIONS (AFTER 1988)

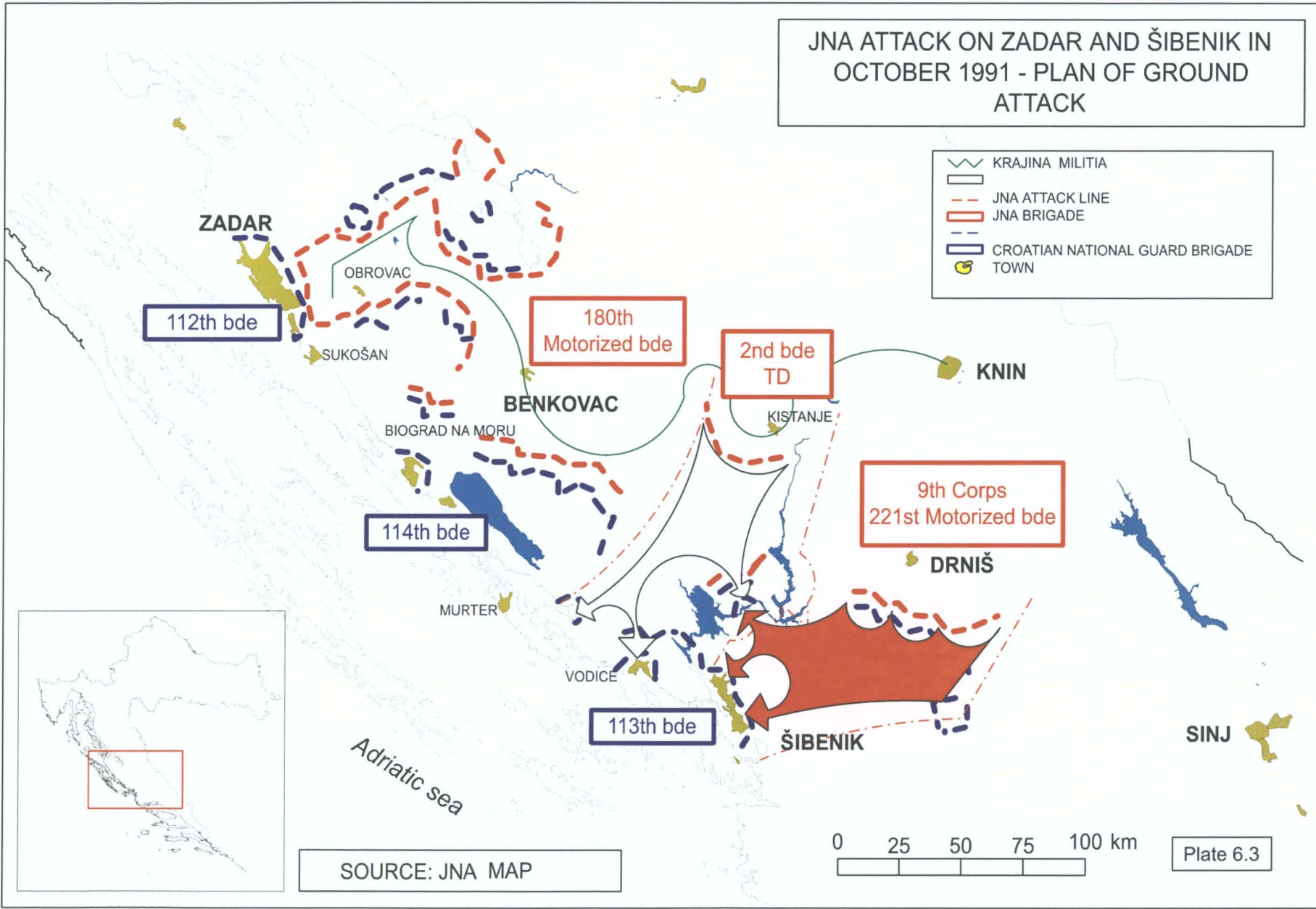


- borders of Yugoslavia and Yugoslav Republics
- approximate border of the Regions' responsibilities
- Military Region Headquarters

0 50 100 150 200 km

JNA ATTACK ON ZADAR AND ŠIBENIK IN OCTOBER 1991 - PLAN OF GROUND ATTACK

-  KRAJINA MILITIA
-  JNA ATTACK LINE
-  JNA BRIGADE
-  CROATIAN NATIONAL GUARD BRIGADE
-  TOWN



SOURCE: JNA MAP

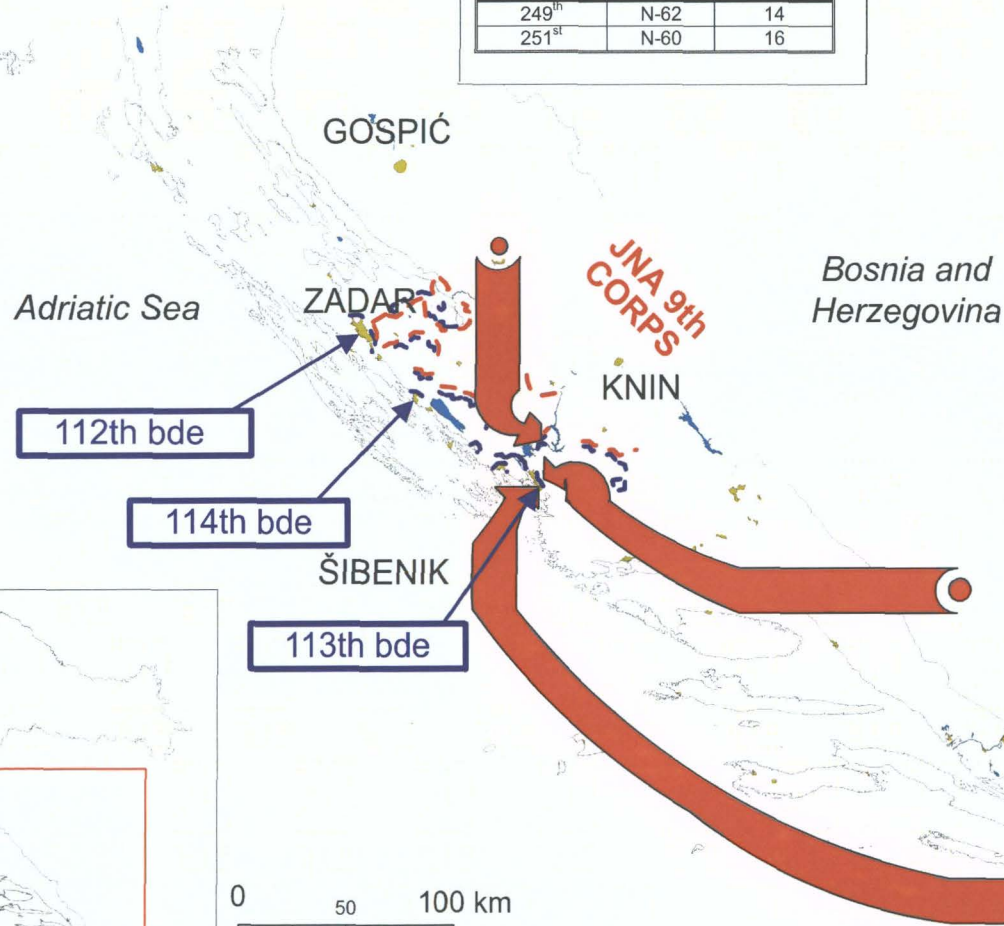
0 25 50 75 100 km

Plate 6.3

JNA ATTACK ON ZADAR AND ŠIBENIK IN OCTOBER 1991- PLAN OF AIR SUPPORT

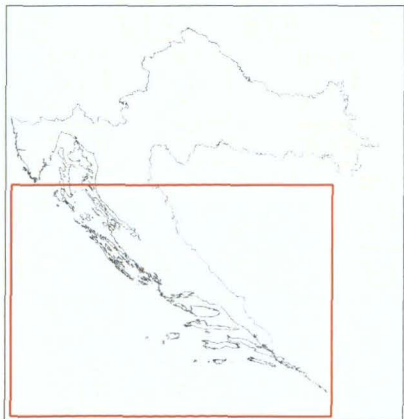
UDBINA AIRFIELD		
Squadron	Type of Aircraft	Nr of Aircraft
249 th	N-62	14
251 st	N-60	16

- █ JNA-AIR FORCE AND 9th CORPS COMMAND POST
- CROATIAN NATIONAL GUARD BRIGADE
- TOWN
- JNA AIRFIELD



MOSTAR AIRFIELD <i>Bosnia and Herzegovina</i>			
Squadron	Type of Aircraft	Nr of Aircraft	
240 th	J-21	18	
	NJ-21		
	N-21		
Recon squadron 353 rd	Type of Aircraft	Nr of Aircraft	
	IJ-22		10
	IJ-21		
Helicopter squadron 784 th	Type of Aircraft	Nr of Aircraft	
	HP-43		2
	HP-44		2
	HP-46		2
790 th	HP-60	16	

PODGORICA AIRFIELD <i>Montenegro, Yugoslavia</i>		
Squadron	Type of Aircraft	Nr of Aircraft
229 th	N-62	12
242 nd	J-22	12
239 th	N-62	12








0 50 100 km

SOURCE: JNA MAP

ATTACK ON VUKOVAR

(TACTICAL POSITIONS AND ATTACK DIRECTIONS IN EARLY OCTOBER 1991)

-  TOWN, VILLAGE
-  BORDERS OF THE REPUBLICS
-  JNA AND PARAMILITARY FORCES LINES
-  JNA AND PARAMILITARY FORCES
-  CROATIAN DEFENCE LINES

	YUGOSLAV FORCES	CROATIAN DEFENCE FORCES
SOLDIERS	30 000	4000
TANKS	400	4
ARMoured VEHICLES	500	2
MORTARS 120 mm	184	47
HOWITZERS	180	6
MRLS	88	0

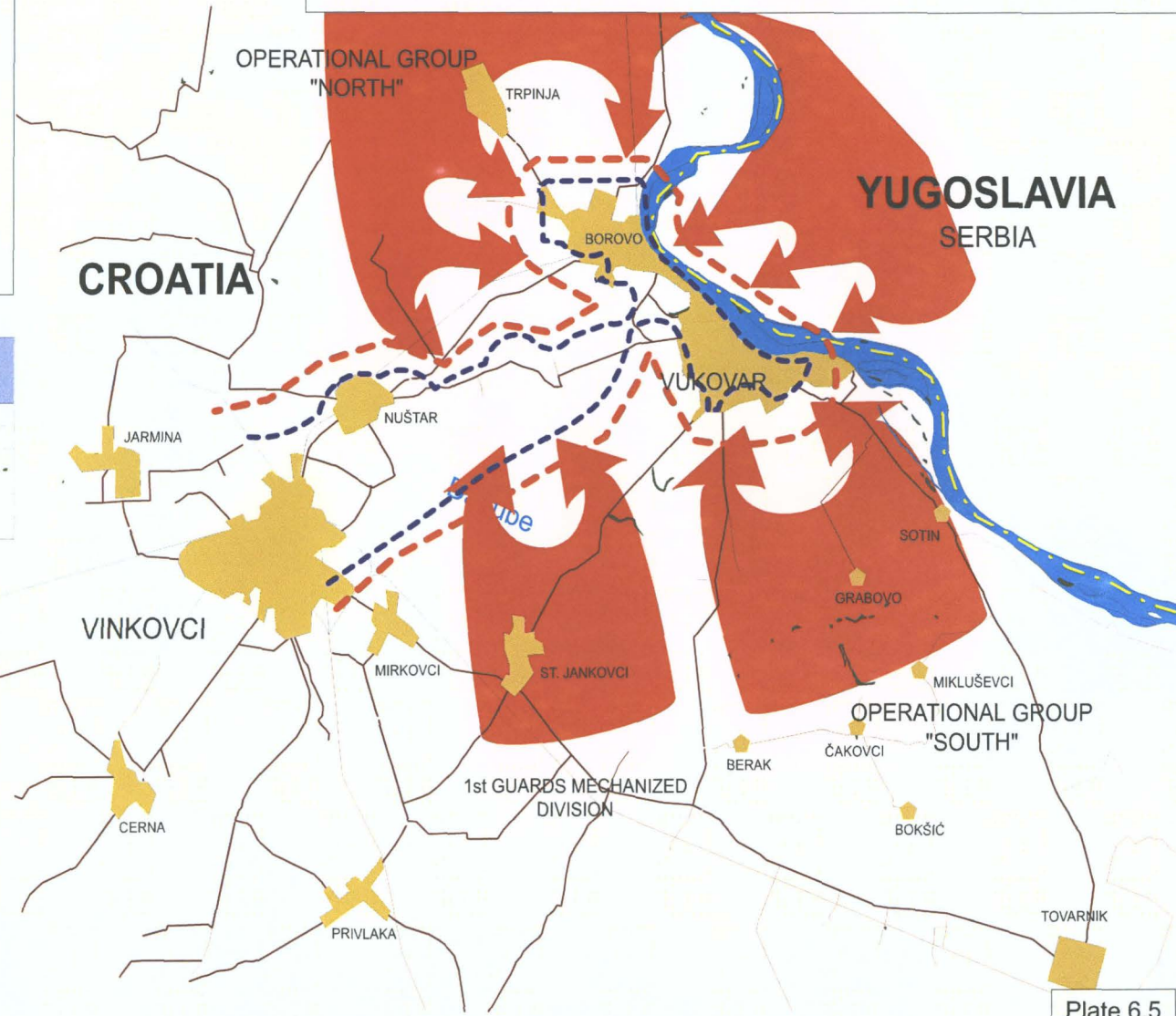








Plate 6.5

ATTACK ON VUKOVAR - FINAL ATTACK
16th - 19th NOVEMBER 1991

-  TOWN, VILLAGE
-  BORDERS OF THE REPUBLICS
-  JNA AND PARAMILITARY FORCES LINES ON 16th NOVEMBER 1991
-  JNA AND PARAMILITARY FORCES LINES ON 19th NOVEMBER 1991
-  JNA AND PARAMILITARY FORCES
-  CROATIAN DEFENCE LINES

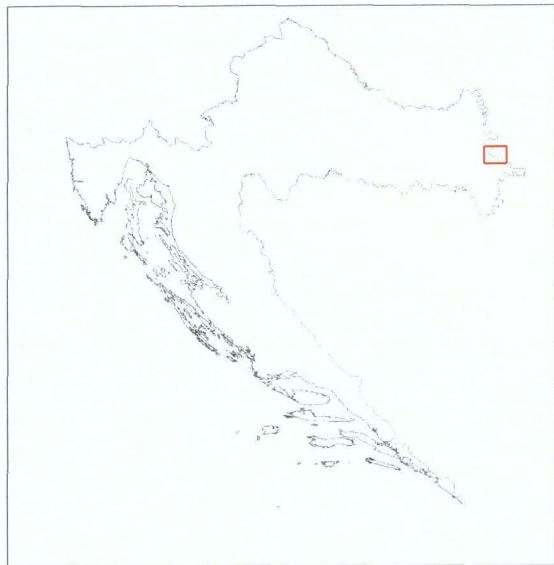
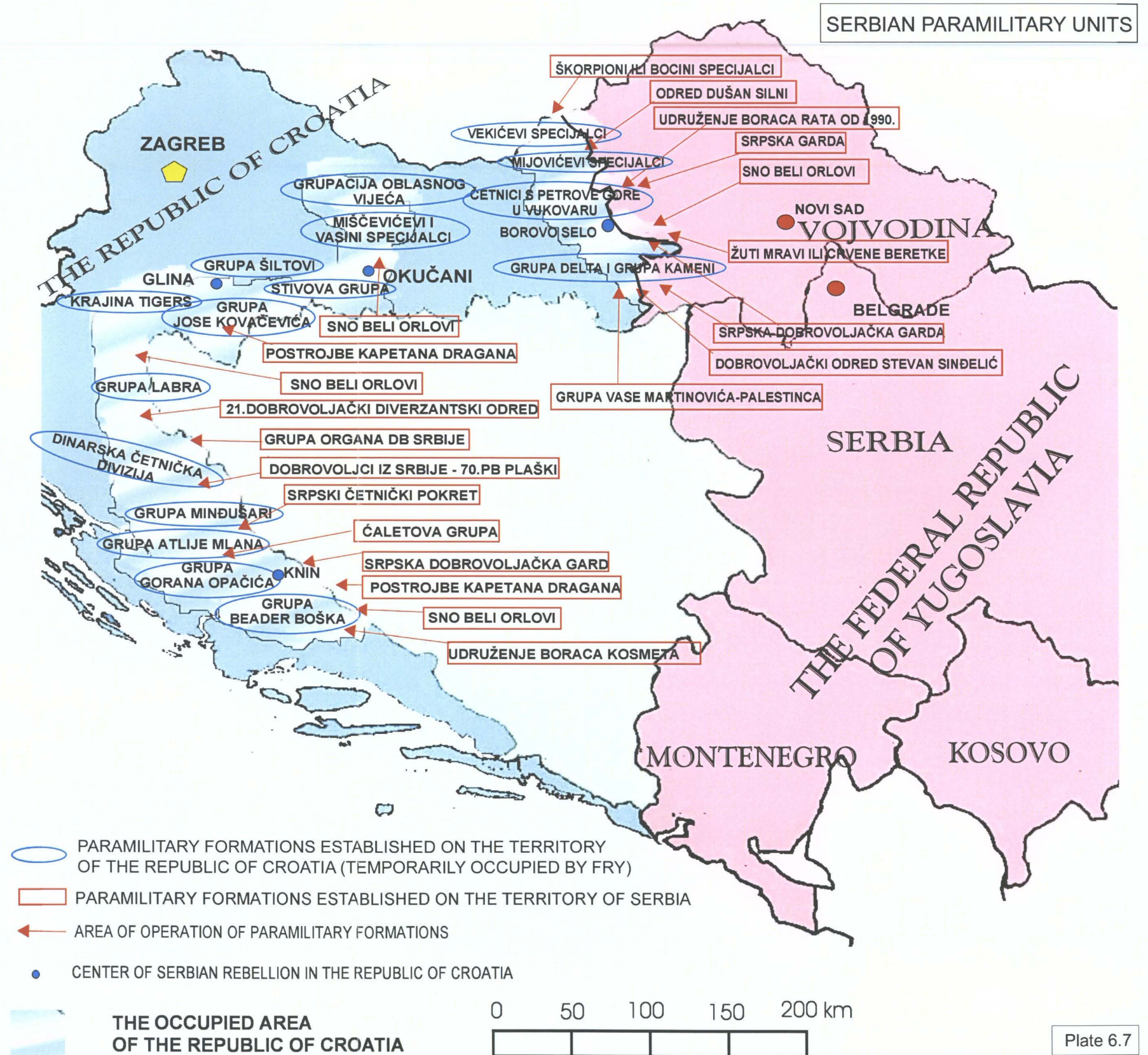


Plate 6.6

No.	Name of the paramilitary formation	Area of establishment
1.	Srpska garda	FRY
2.	SNO Beli Orlovi	FRY
3.	Odred Dušan Silni	FRY
4.	Udruženje boraca Kosmeta	FRY
5.	Udruženje boraca rata od 1990.	FRY
6.	Srpska dobrovoljačka garda	FRY
7.	Postrojbe kapetana Dragana	FRY
8.	Srpski četnički pokret	FRY
9.	Škorpioni ili Bocini specijalci	FRY
10.	Dobrovoljački odred Stevan Sinđelić	FRY
11.	Žuti mravi ili Crvene beretke	FRY
12.	Grupa organa DB Srbije	FRY
13.	Grupa Vase Martinovića-Palestinca	FRY
14.	Čaletova grupa	FRY
15.	Dobrovoljci iz Srbije -70.pbr Plaški	FRY
16.	21.dobrovoljački diverzantski odred	FRY
17.	Dinarska četnička divizija	Croatia
18.	Miščevićevi i Vasini specijalci	Croatia
19.	Vekićevi specijalci	Croatia
20.	Mijovićevi specijalci	Croatia
21.	Četnici s Petrove Gore u Vukovaru	Croatia
22.	Grupa Beader Boška	Croatia
23.	Grupa Atlije Milana	Croatia
24.	Grupa Gorana Opačića	Croatia
25.	Grupa Šiltovi	Croatia
26.	Stivova grupa	Croatia
27.	Grupacija Oblasnog vijeća	Croatia
28.	Grupa Mindušari	Croatia
29.	Grupa Labra	Croatia
30.	Krajina Tigers	Croatia
31.	Grupa Delta i Grupa Kameni	Croatia
32.	Grupa Jose Kovačevića	Croatia



SERBIAN PARAMILITARY UNITS
(translated from Plate 6.7)

No.	Name of the paramilitary formation
1	Serbian Guard
2	Serbian National Renewal White Eagles
3	"Dušan the Mighty" Detachment
4	Society of the Kosmet Fighters
5	Society of the War Fighters since 1990
6	Serbian Volunteer Guard
7	Captain Dragan Formation
8	Serbian Chetnik Movement
9	Scorpions or Boco Special Forces
10	Stevan Sinđelić Volunteer Detachment
11	Yellow Ants or Red Berets
12	National Security Group Organ of Serbia
13	Vase Martinović-Palestinian Group
14	Čale Group
15	Volunteers from Serbia - 70th Infantry Brigade Plaški
16	21st Volunteer Diversion Detachment
17	Dinaric Chetnik Division
18	Miščević and Vaso Special Forces
19	Vekić Special Forces
20	Mijović Special Forces
21	Chetniks from Petrova Gora in Vukovar
22	Beader Boško Group
23	Atlija Milan Group
24	Goran Opačić Group
25	Shield Group
26	Stiv Group
27	Regional Council Group
28	Ear-ring Group
29	Labra Group
30	Tigers Group
31	Delta Group and Stoney Group
32	Joso Kovačević Group

SECTION 7
MASS GRAVES AND PRISON MAPS

IDENTIFIED MASS GRAVES IN EASTERN SLAVONIA

No.	MASS GRAVE	NUMBER OF EXHUMED PERSONS
1	Beli Manastir (2)	8
2	Bilje (3)	15
3	Erdut (2)	11
4	Dalj (3)	37
5	Marinovci	4
6	Antunovac	3
7	Orlovnjak	3
8	Betin Dvor	7
9	Ernestinovo	5
10	Čelije (2)	30
11	Antin	8
12	Tordinci	5
13	Bršadin	3
14	Borovo	3
15	Marinci (4)	18
16	Bogdanovci (3)	22
17	Vukovar (2)	948
18	Cerić	3
19	Petrovci	4
20	Ovčara	200
21	Sotin	12
22	Negoslavci (2)	6
23	Stari Jankovci (2)	7
24	Svinjarevci (3)	9
25	Mikluševci	3
26	Novi Jankovci	3
27	Slakovci	3
28	Berak (4)	35
29	Čakovci	6
30	Mohovo	4
31	Ilok (4)	17
32	Lovas (2)	71
33	Tovarnik (5)	48
Total	61	1561

**UP TO:
20th September 2000**

**SOURCE OF INFORMATION:
Government Office for Missing and
Detained Persons**

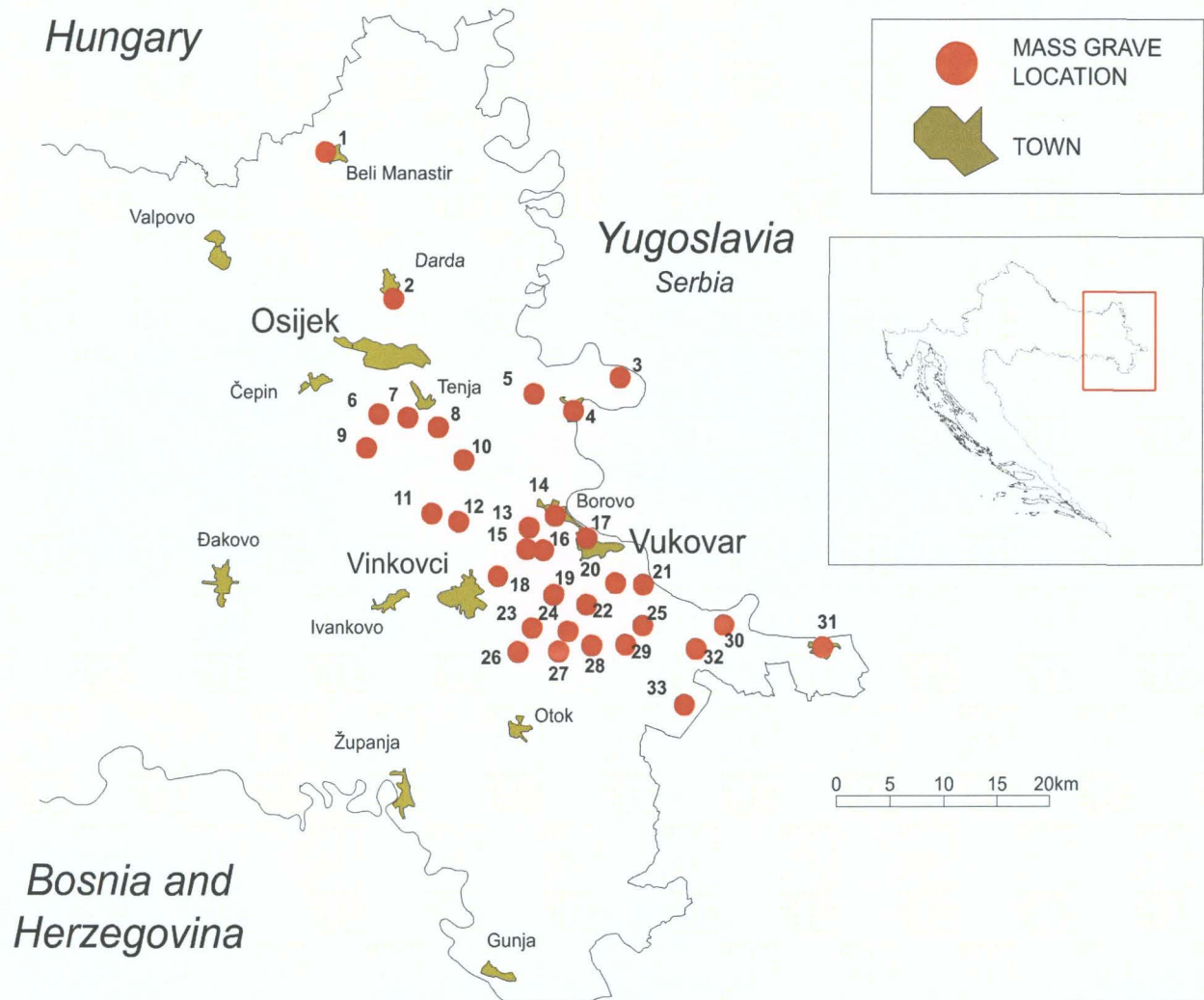


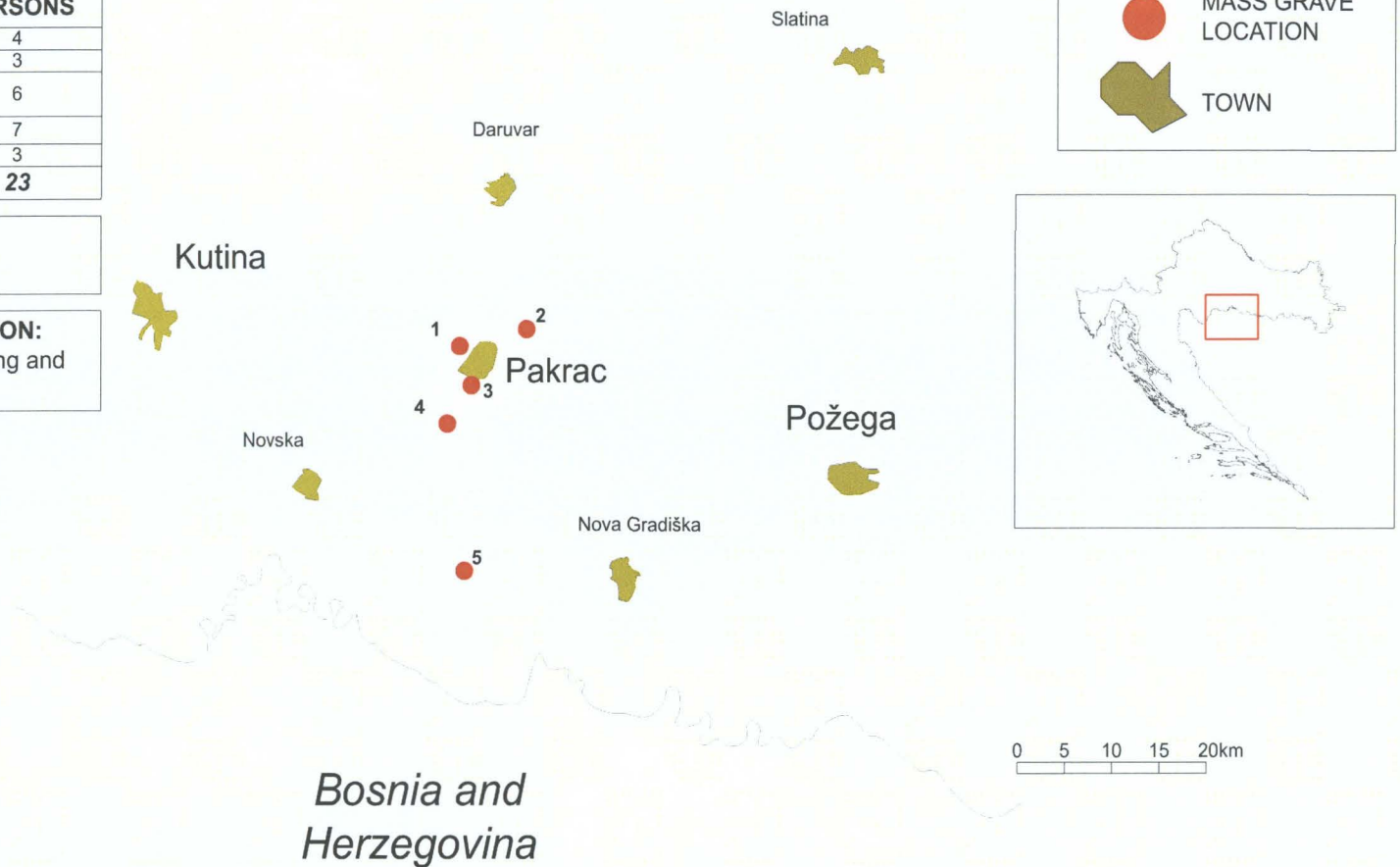
Plate 7.1

IDENTIFIED MASS GRAVES IN WESTERN SLAVONIA

No.	MASS GRAVE	NUMBER OF EXHUMED PERSONS
1	Gavrinica	4
2	Dragović	3
3	Pakrački Vinogradi (2)	6
4	Donji Čaglić	7
5	Bodegraji	3
Total	6	23

UP TO:
21st November 1996

SOURCE OF INFORMATION:
Government Office for Missing and
Detained Persons

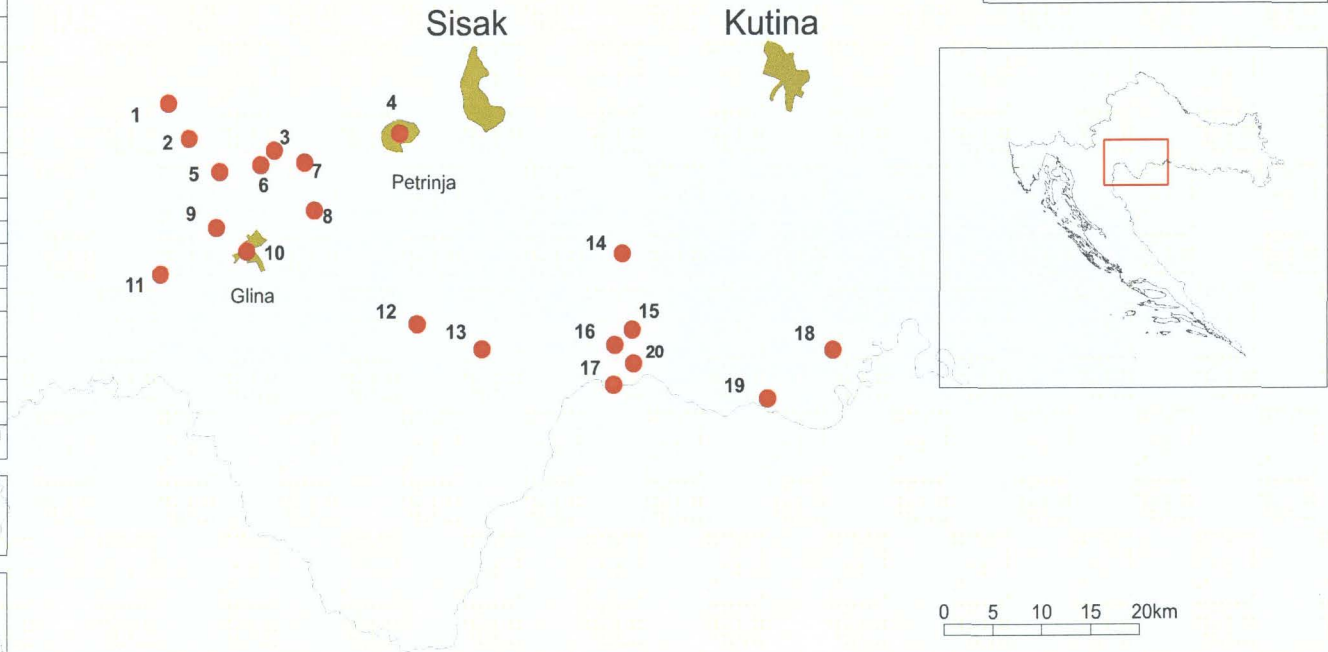
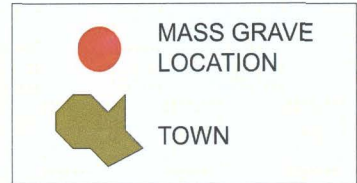


IDENTIFIED MASS GRAVES IN BANOVINIA

No.	MASS GRAVE	NUMBER OF EXHUMED PERSONS
1	Gornja Bučica (3)	11
2	Gornje Taborište	3
3	Donje Jame	4
4	Petrinja (9)	61
5	Velika Solina	3
6	Gornje Jame	3
7	Glinska Poljana (2)	6
8	Glinsko Novo Selo	6
9	Gornji Viduševac (4)	16
10	Glina (5)	18
11	Gređani	3
12	Marveno Groblje	6
13	Plavičevac	10
14	Donji Hrastovac	8
15	Vasić Bare	4
16	Kostriči	3
17	Hrvatska Kostajnica (2)	9
18	Višnjički Bok	7
19	Baćin	56
20	Kurman Brdo	4
Total	39	241

**UP TO:
2nd September 1999**

**SOURCE OF INFORMATION:
Government Office for Missing and
Detained Persons**



*Bosnia and
Herzegovina*

IDENTIFIED MASS GRAVES IN KORDUN AND LIKA

No.	MASS GRAVE	NUMBER OF EXHUMED PERSONS
1	Strmačka	4
2	Irinovac	6
3	Slunj, poligon	3
4	Saborsko (2)	18
5	Lipovača	10
	Drežnička (3)	
6	Drežnik Grad	3
7	Poljanak	7
8	Smoljanac	4
9	Široka Kula (2)	7
Total	13	62

**UP TO:
17th June 1999**

**SOURCE OF INFORMATION:
Government Office for Missing and
Detained Persons**

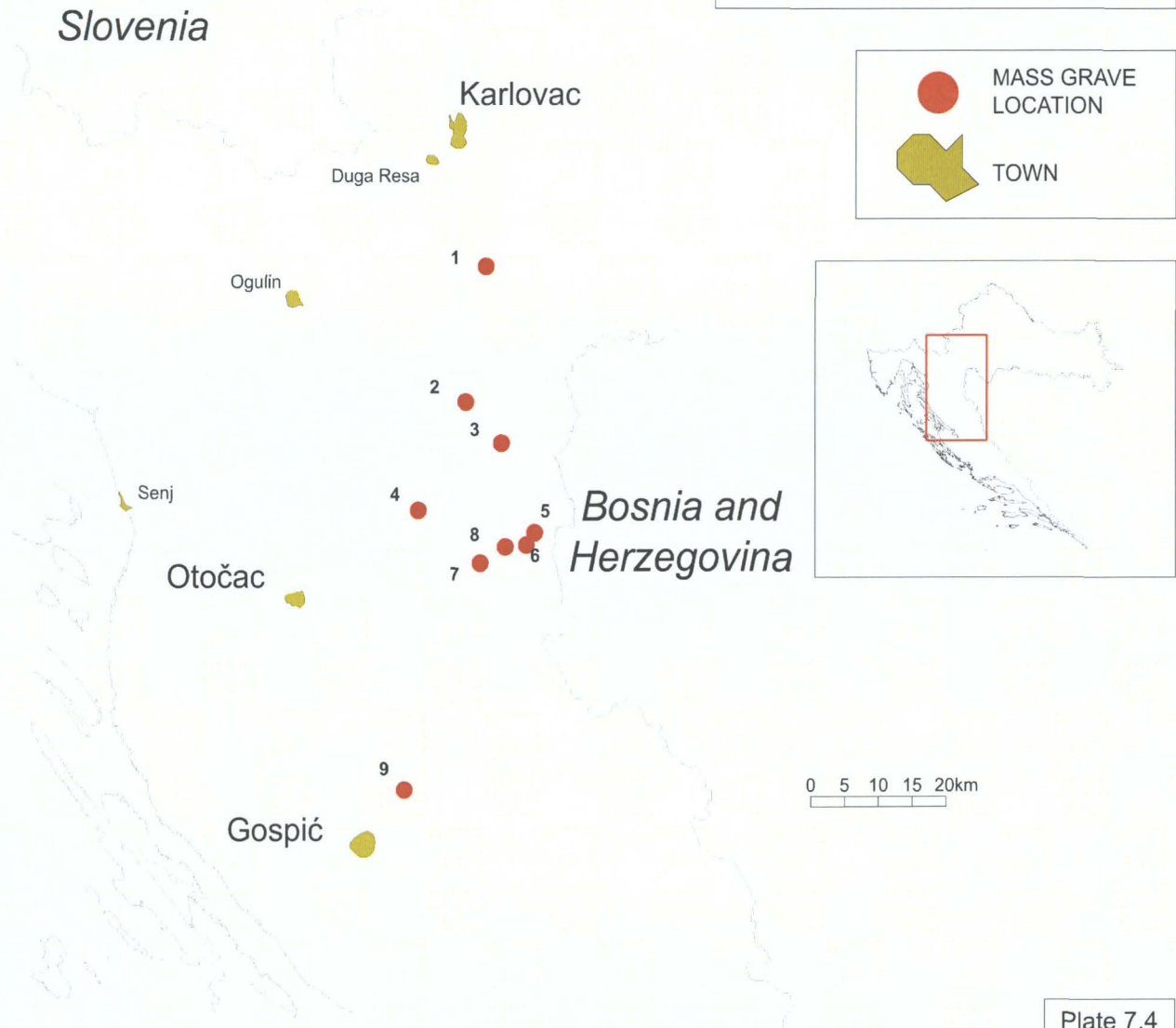


Plate 7.4

IDENTIFIED MASS GRAVES IN DALMATIA

No.	MASS GRAVE	NUMBER OF EXHUMED PERSONS
1	Škabrnja	27
2	Benkovac	3
3	Mratovo	7
4	Oklaž	5
5	Krković	3
6	Badanj	6
7	Sonković	3
Total	7	54

UP TO:
16th November 1998

SOURCE OF INFORMATION:
Government Office for Missing and
Detained Persons

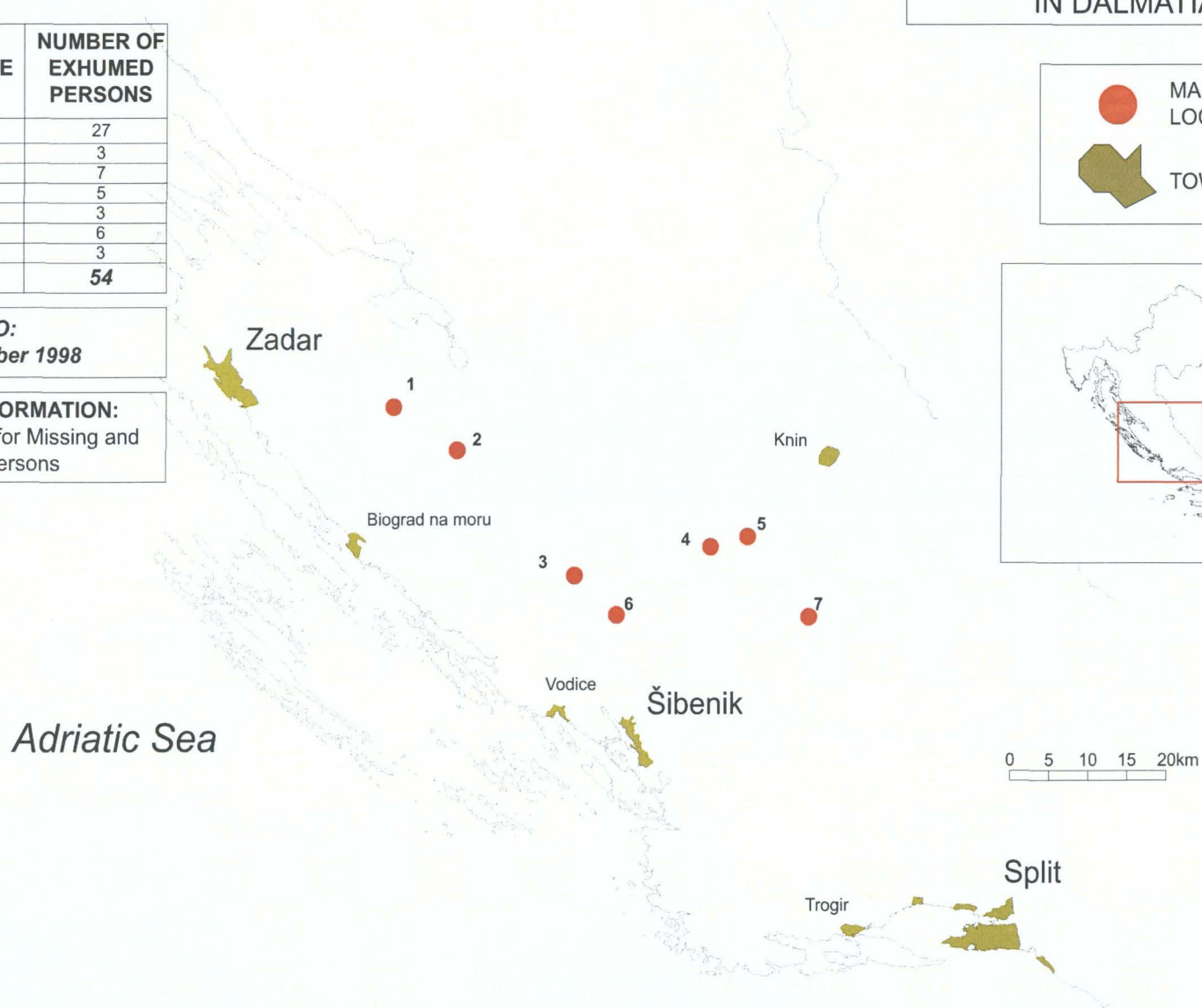
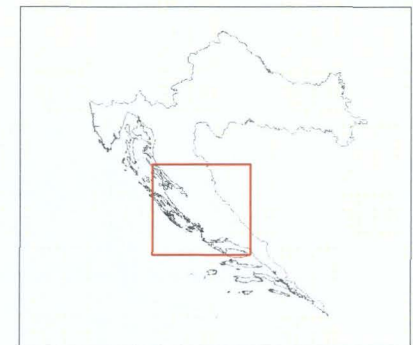
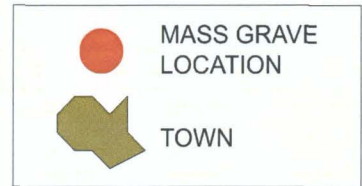
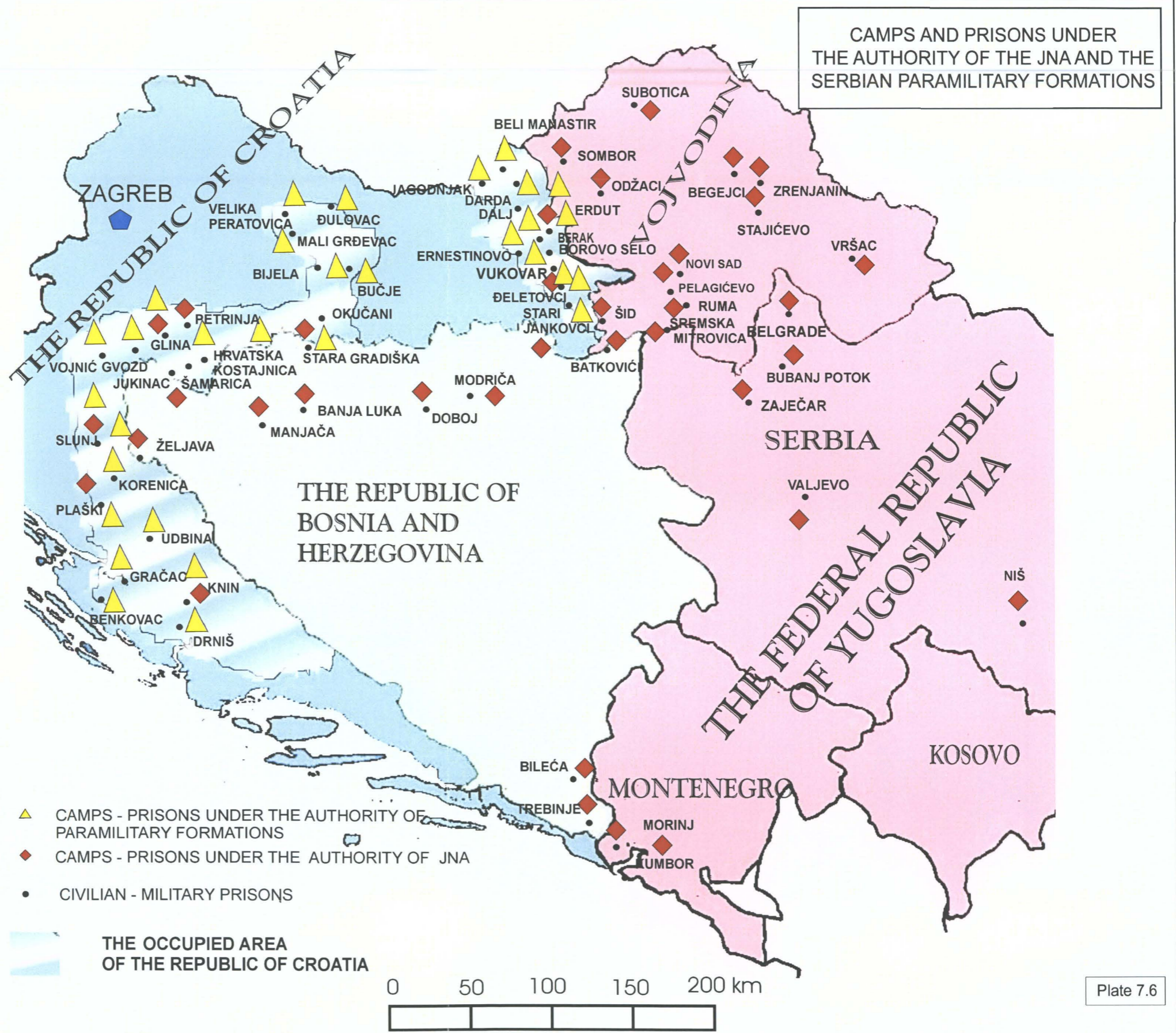


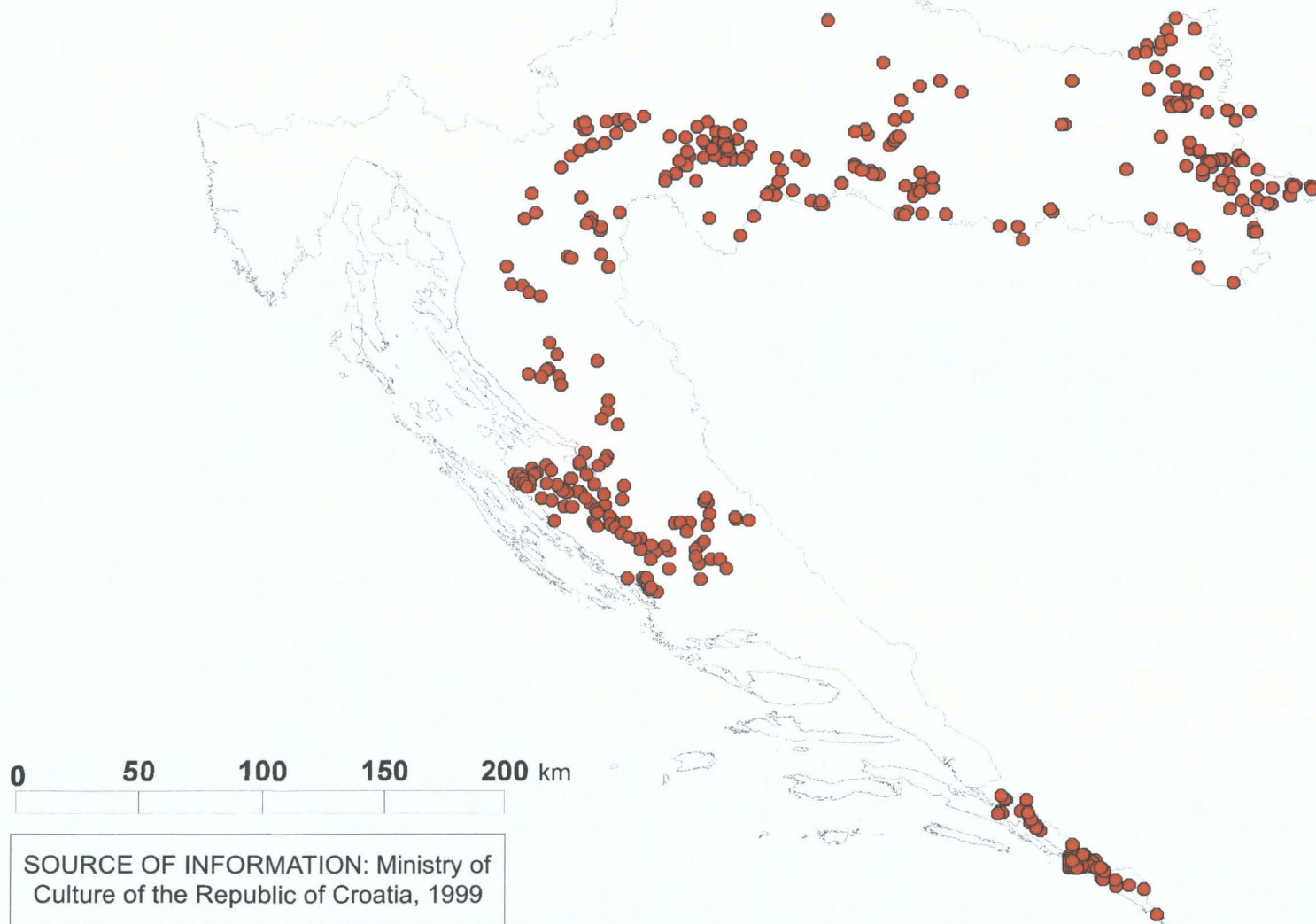
TABLE OF CAMPS

LOCATION OF CAMP	CAMP TYPE
KNIN	• ◆ ▲
GLINA	• ◆ ▲
STARA GRADIŠKA	• ◆ ▲
BELI MANASTIR	• ▲
BUČJE	• ▲
VOJNIC	• ▲
ERDUT	• ◆ ▲
KORENICA	• ◆ ▲
SLUNJ	• ◆ ▲
VUKOVAR	• ◆ ▲
DALJ	• ▲
BIJELA	• ▲
ĐULOVAC	• ▲
VELIKA PERATOVIĆA	• ▲
JAGODNJAK	• ▲
DARDA	• ▲
DRNIŠ	• ▲
GRAČAC	• ▲
PLAŠKI	• ▲
UDBINA	• ▲
PETRINJA	• ◆ ▲
BERAK	• ▲
ĐELETOVCI	• ▲
ERNESTINOVO	• ▲
HRVATSKA KOSTAJNICA	• ▲
JUKINAC	• ▲
OKUČANI	• ▲
STARI JANKOVCI	• ▲
ŠAMARICA	• ◆ ▲
MALI GRĐEVAC	• ▲
GVOZD	• ▲
BENKOVAC	• ▲
BOROVO SELO	• ▲
BEOGRAD	• ◆
ZAJEČAR	• ◆
PELAGIĆEVO	• ◆
NOVI SAD	• ◆
BUBANJ POTOK	• ◆
SOMBOR	• ◆
RUMA	• ◆
VRŠAC	• ◆
KUMBOR	• ◆
ODŽACI	• ◆
ZRENJANIN	• ◆
ŠID	• ◆
SUBOTICA	• ◆
VALJEVO	• ◆
STAJIĆEVO	• ◆
NIŠ	• ◆
MORINJ	• ◆
SREMSKA MITROVIĆA	• ◆
BEGEJCI	• ◆
BANJA LUKA	• ◆
MANJAČA	• ◆
ŽELJAVA	• ◆
BILEĆA	• ◆
TREBINJE	• ◆
BATKOVIĆ	• ◆
MODRIČA	• ◆
DOBOJ	• ◆



SECTION 8
DAMAGE TO ECCLESIASTICAL OBJECTS

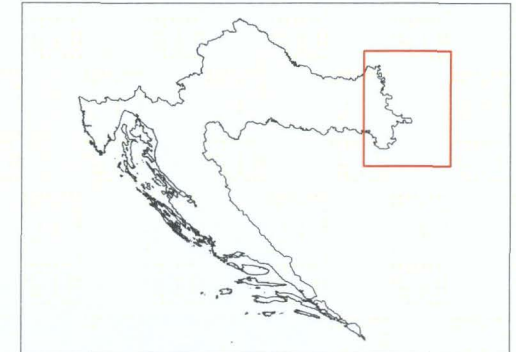
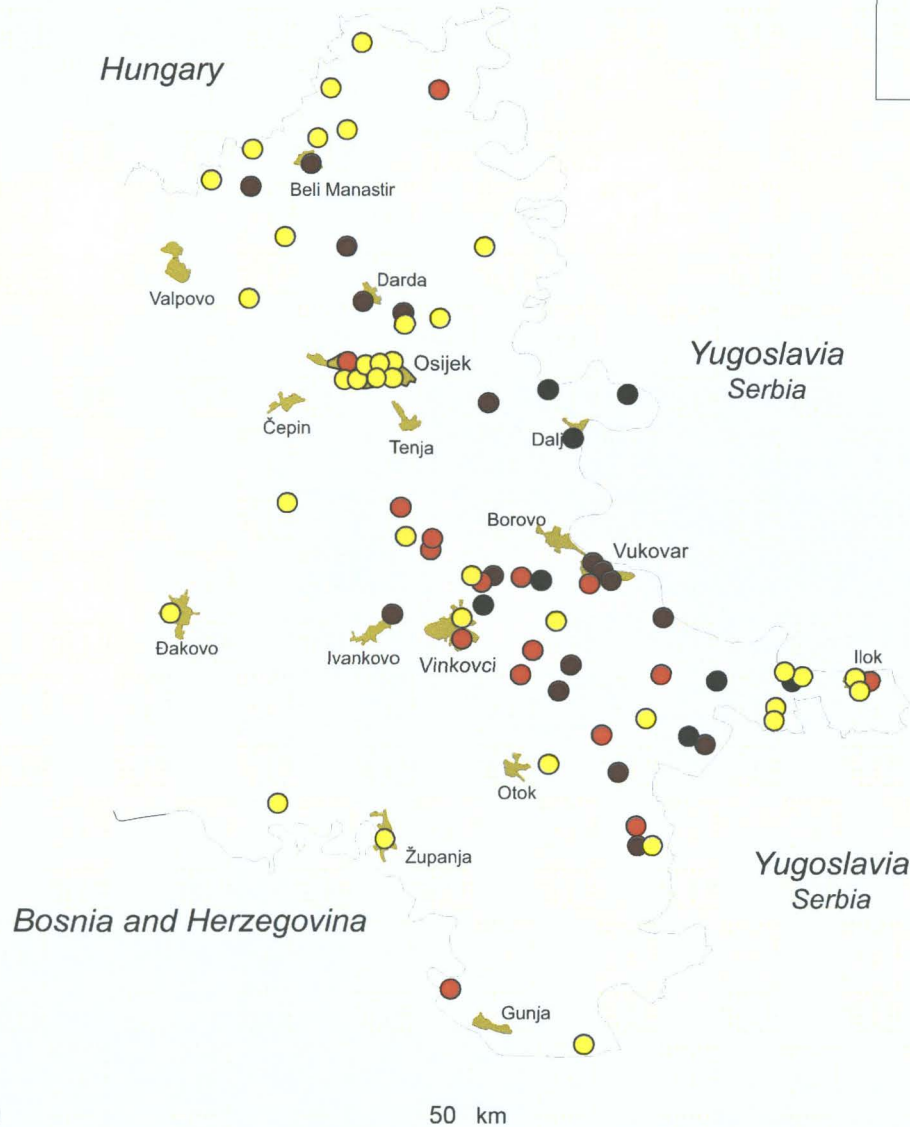
DAMAGE TO ECCLESIASTICAL
OBJECTS IN CROATIA IN 1991



SOURCE OF INFORMATION: Ministry of
Culture of the Republic of Croatia, 1999

Plate 8.1

DAMAGE TO ECCLESIASTICAL OBJECTS IN EASTERN SLAVONIA



DAMAGE CATEGORIES

- Light damage
- Heavy damage
- Partly demolished
- Totally demolished

Town/village

SOURCE OF INFORMATION:
Ministry of Culture of the Republic of
Croatia, 1999

DAMAGE TO ECCLESIASTICAL OBJECTS IN WESTERN SLAVONIA

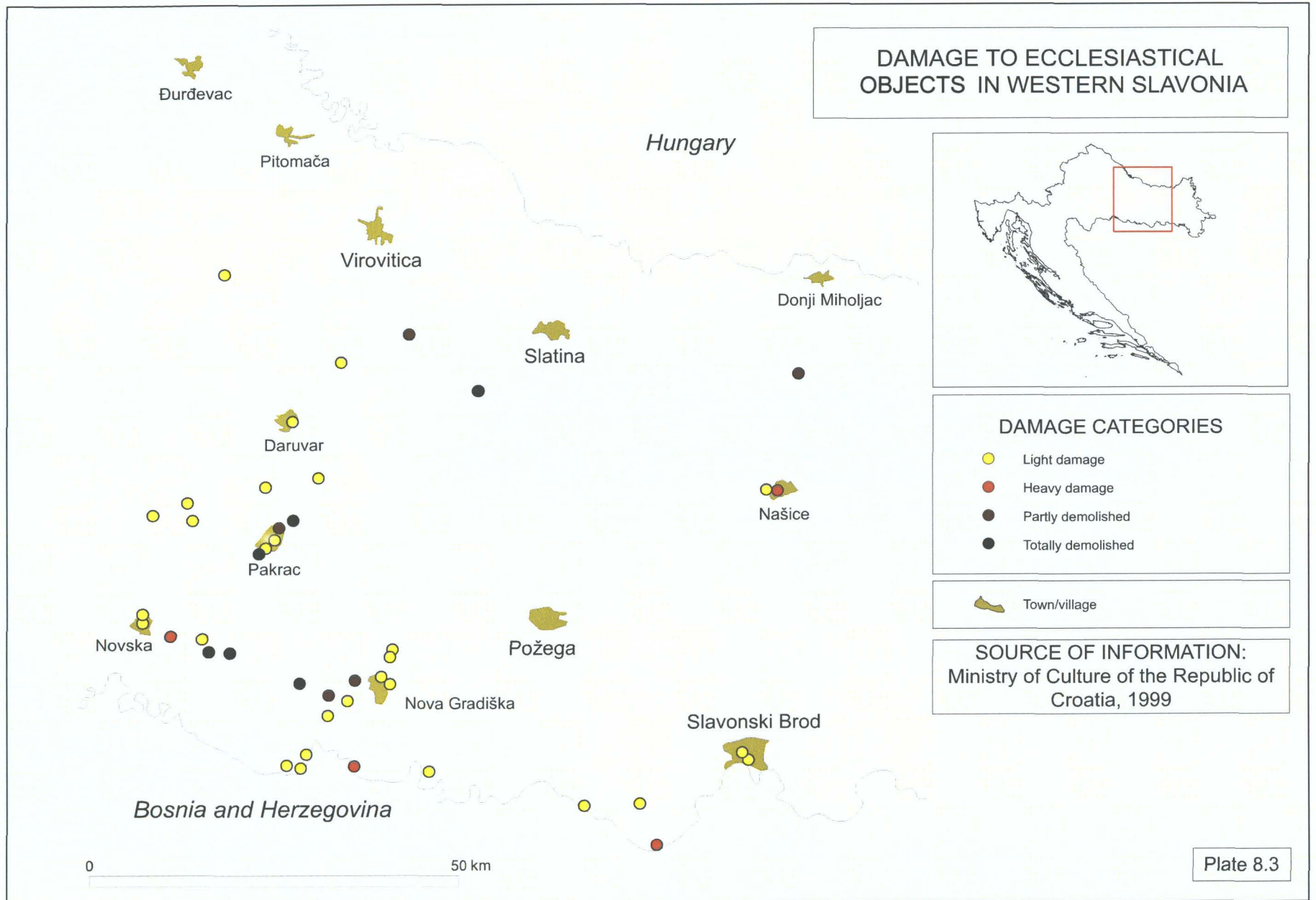


DAMAGE CATEGORIES

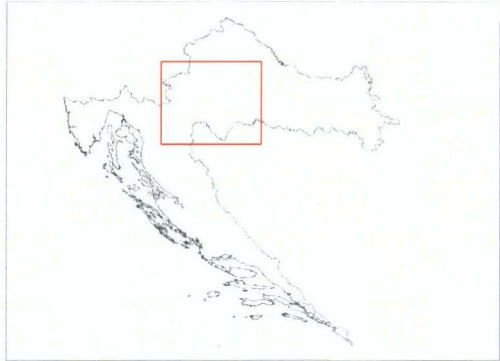
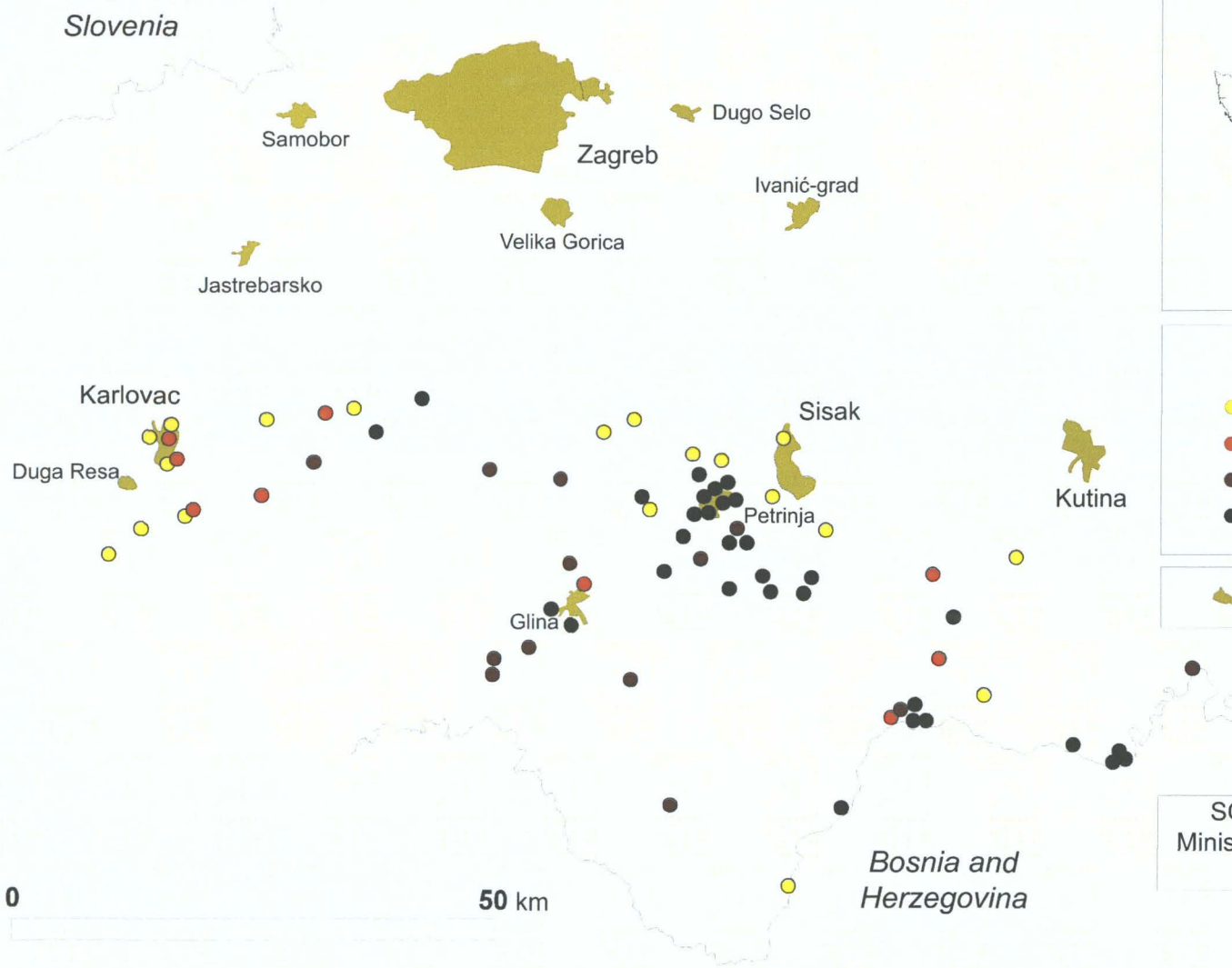
- Light damage
- Heavy damage
- Partly demolished
- Totally demolished

 Town/village

SOURCE OF INFORMATION:
Ministry of Culture of the Republic of
Croatia, 1999



DAMAGE TO ECCLESIASTICAL OBJECTS IN KORDUN AND BANOVINA



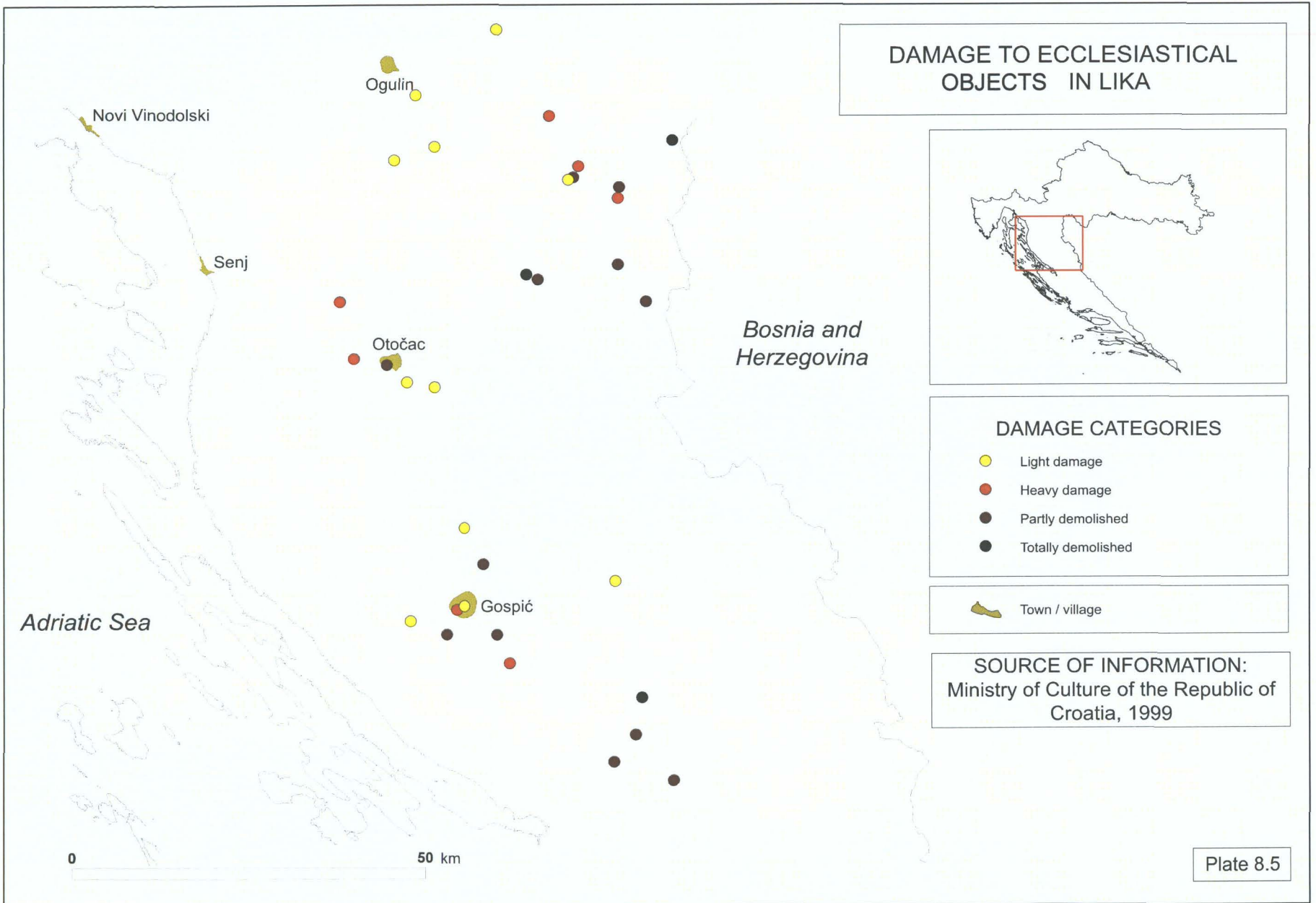
DAMAGE CATEGORIES

- Light damage
- Heavy damage
- Partly demolished
- Totally demolished

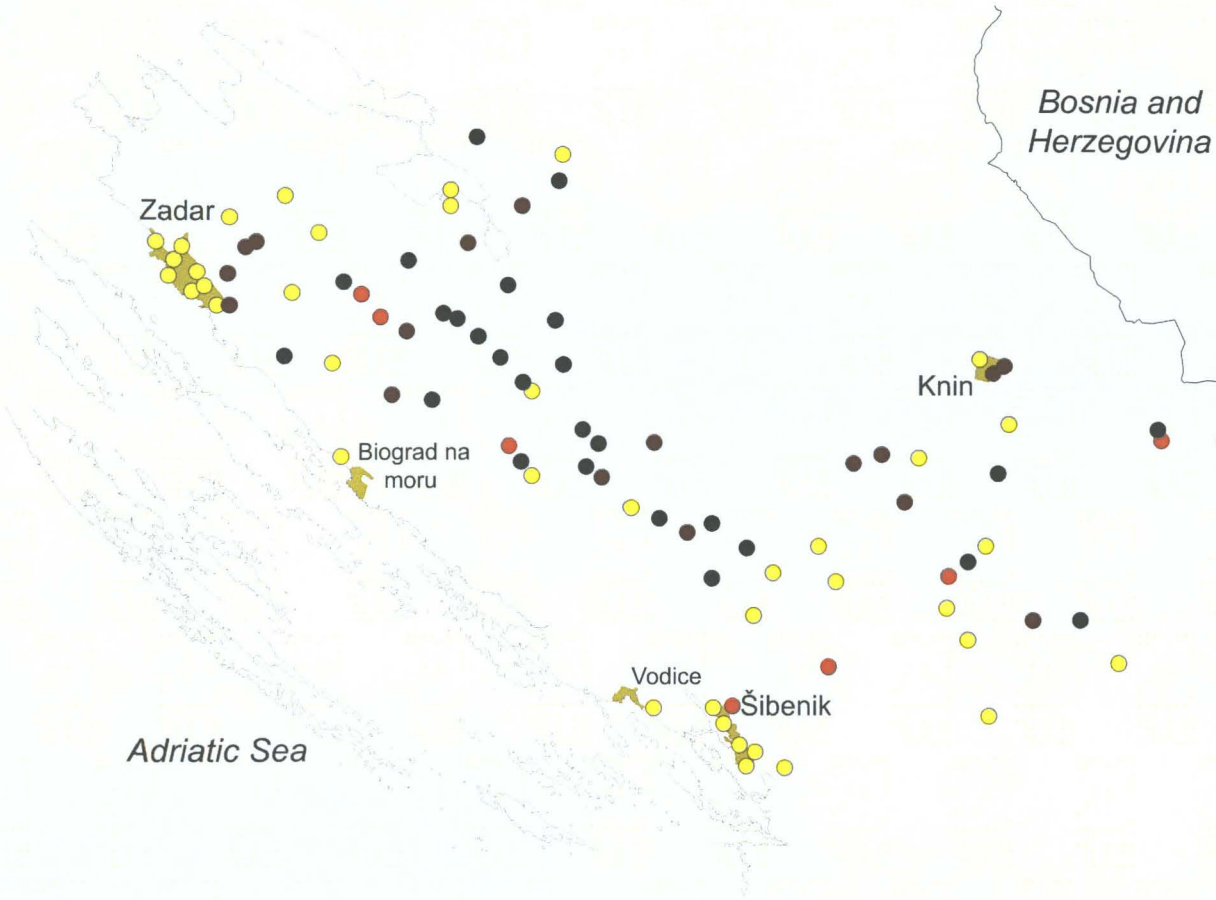
- Town/village

SOURCE OF INFORMATION:
Ministry of Culture of the Republic of Croatia, 1999

DAMAGE TO ECCLESIASTICAL OBJECTS IN LIKA



DAMAGE TO ECCLESIASTICAL OBJECTS IN NORTHERN DALMATIA



DAMAGE CATEGORIES

- Light damage
- Heavy damage
- Partly demolished
- Totally demolished

 Town / village

SOURCE OF INFORMATION:
Ministry of Culture of the Republic of
Croatia, 1999

DAMAGE TO ECCLESIASTICAL OBJECTS IN SOUTHERN DALMATIA



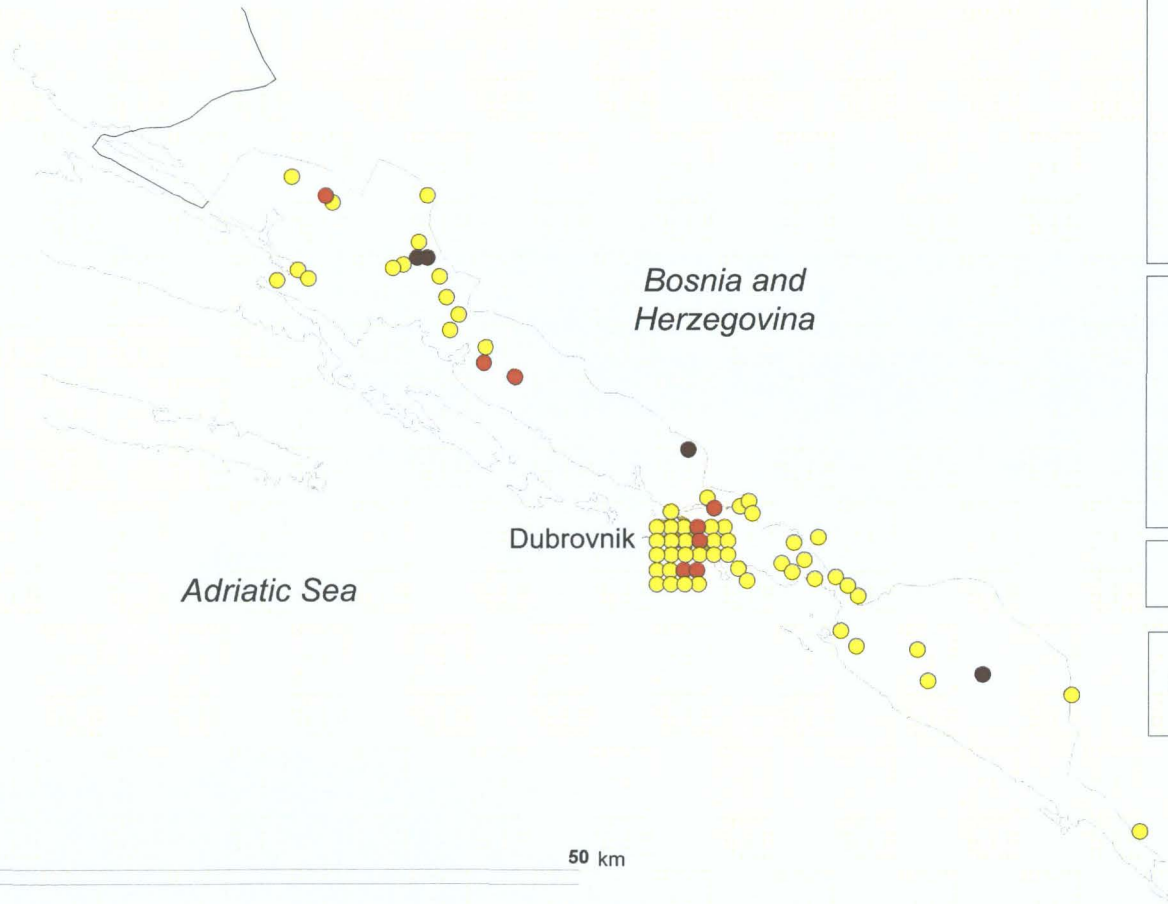
DAMAGE CATEGORIES

- Light damage
- Heavy damage
- Partly demolished
- Totally demolished



Town/village

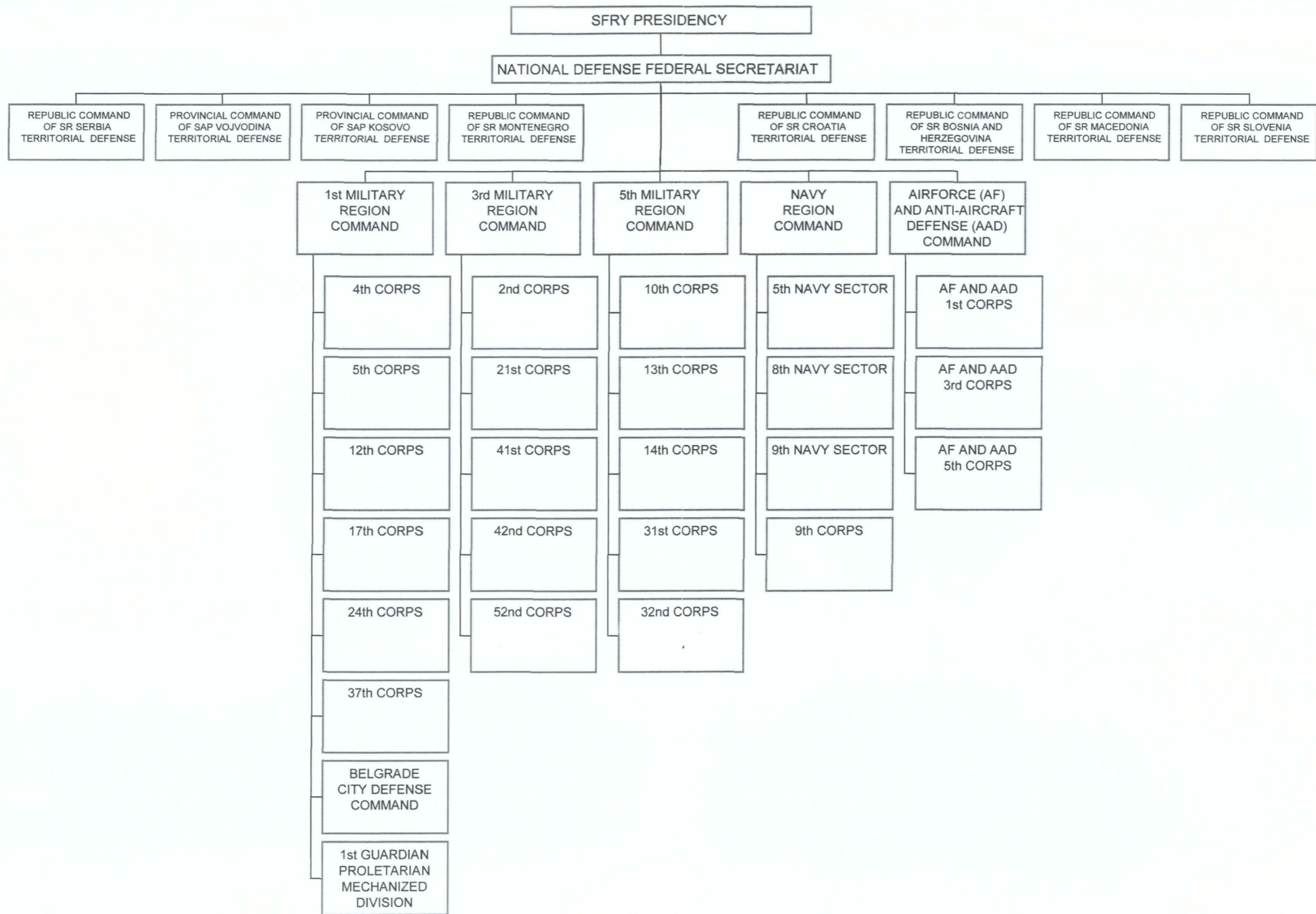
SOURCE OF INFORMATION:
Ministry of Culture of the Republic of
Croatia, 1999



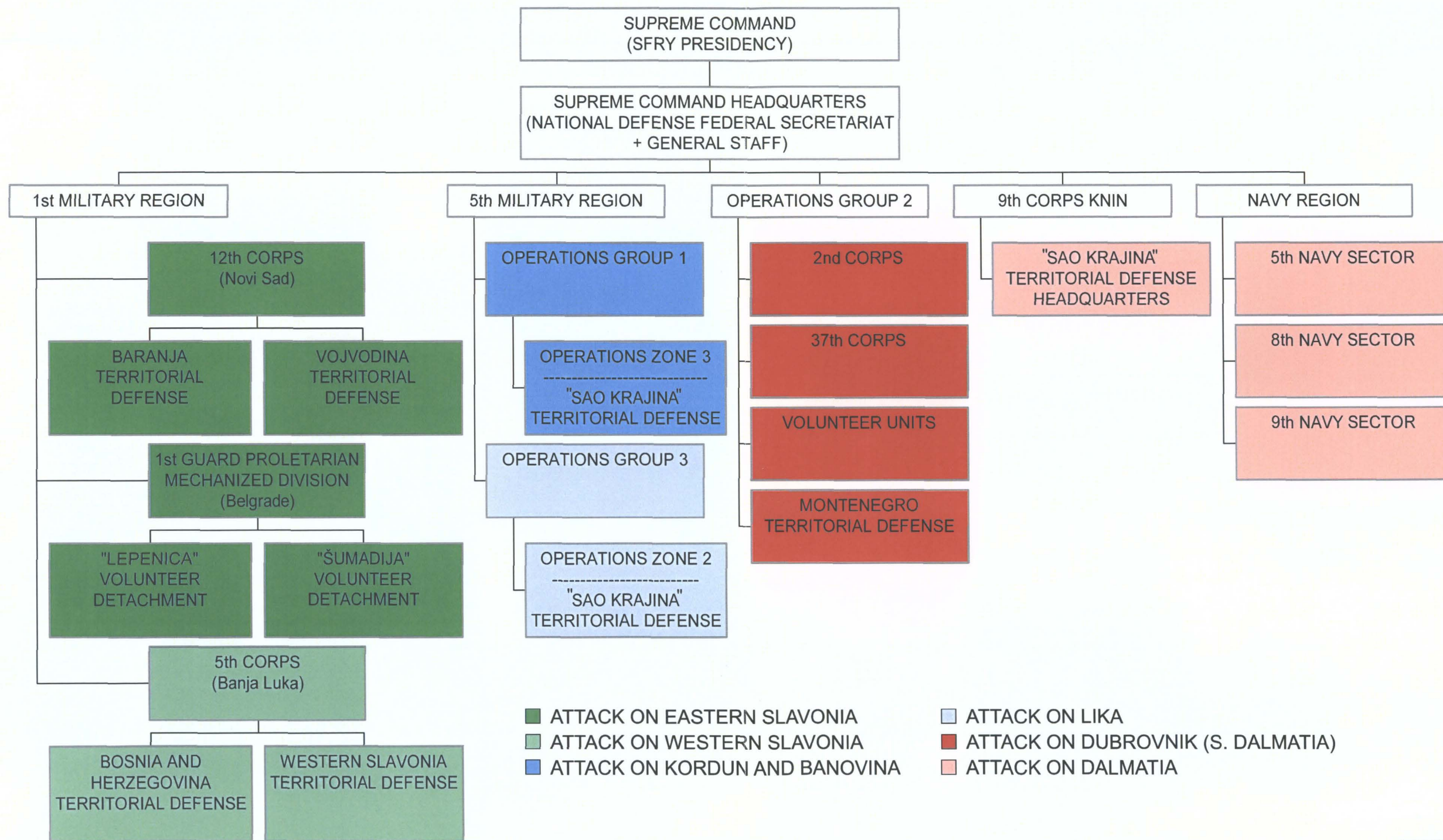
0 50 km

PART II: ILLUSTRATIONS

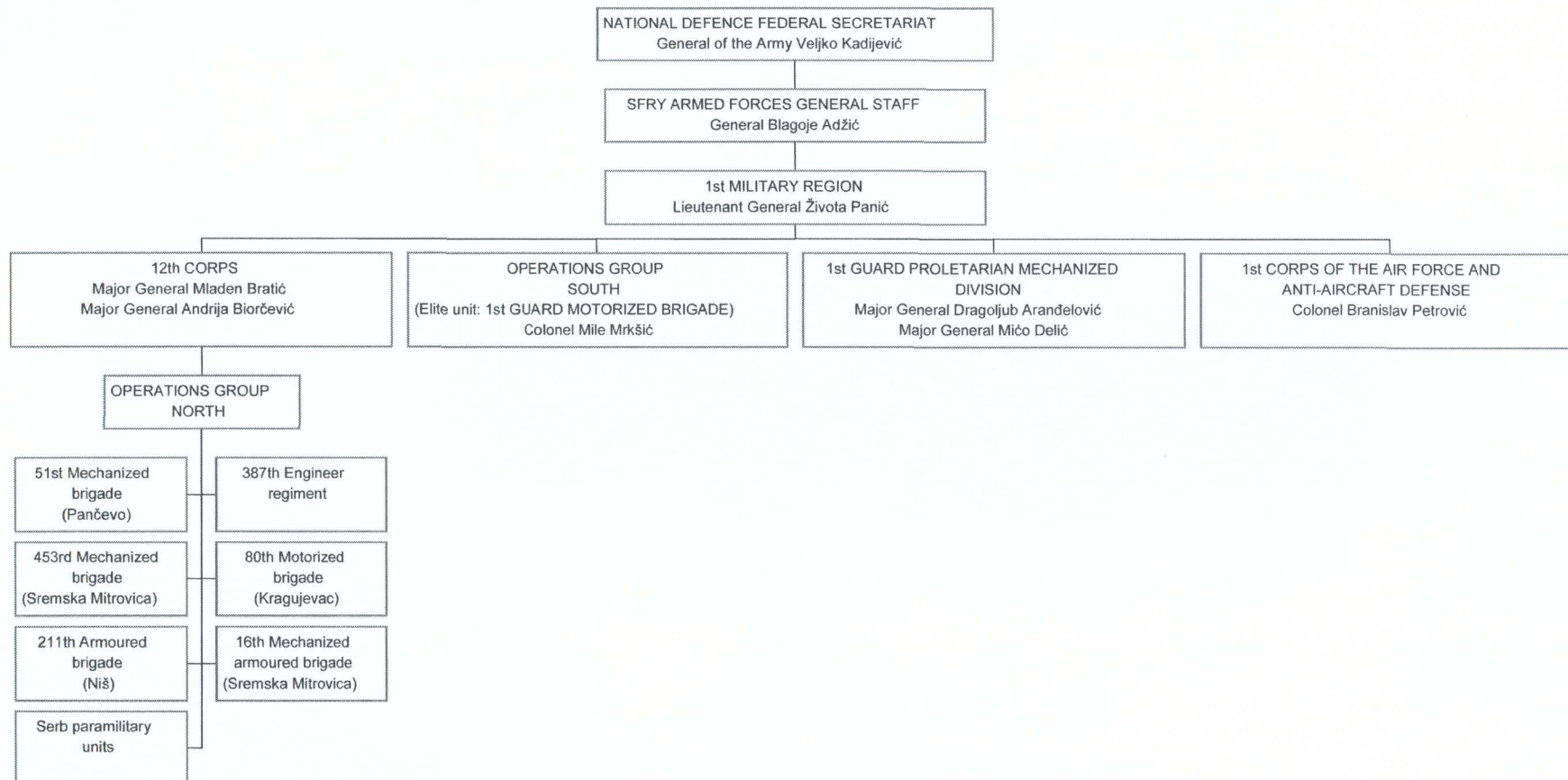
SFRY ARMED FORCES CHAIN OF COMMAND - PEACETIME (AFTER 1988 RESTRUCTURING)



JNA CHAIN OF COMMAND DURING THE CONFLICT AGAINST THE REPUBLIC OF CROATIA (OCTOBER 1991)



**SFRY ARMED FORCES CHAIN OF COMMAND RESPONSIBLE FOR GENOCIDE
IN THE REPUBLIC OF CROATIA IN EASTERN SLAVONIA (JULY - NOVEMBER 1991)**




PART III: PHOTOGRAPHS

**SECTION 10
VIDEO FRAMES**



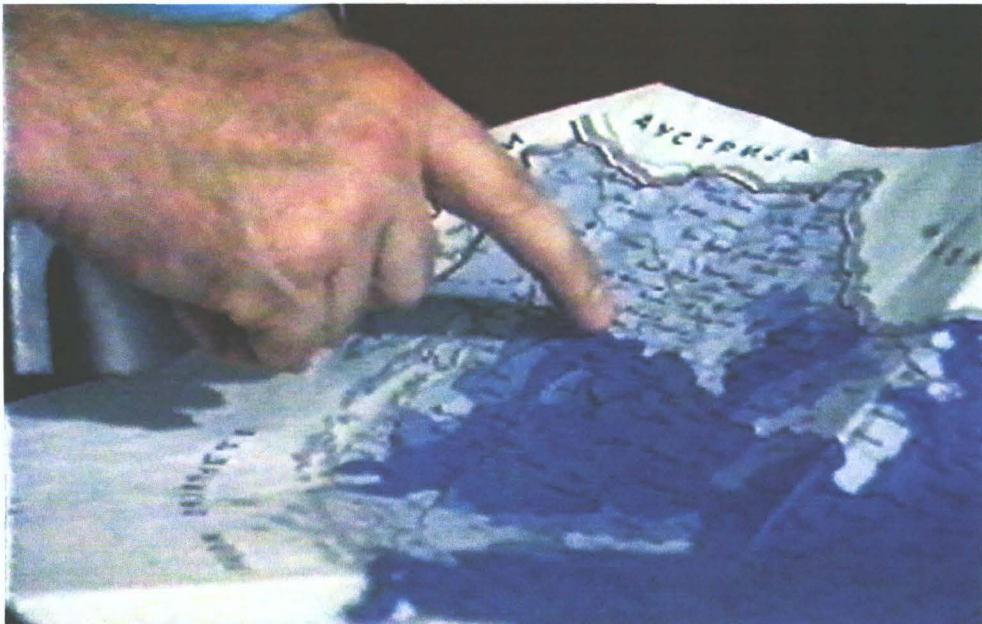
10.1 SLOBODAN MILOŠEVIĆ AT GAZIMESTAN
ANNOUNCING FUTURE BATTLES, KOSOVO, 28
JUNE 1989



10.2 MILAN PAROŠKI - REPRESENTATIVE IN THE NATIONAL ASSEMBLY OF
THE REPUBLIC SERBIA DELIVERING A HATE SPEECH AT A MEETING IN
JAGODNJAK, EASTERN CROATIA, 21 APRIL 1991



10.3 ŠEŠELJ DURING A PRESS CONFERENCE ON THE PREMISES OF SERBIAN RADICAL PARTY INDICATING THE FUTURE BORDERS OF GREATER SERBIA, 1 JULY 1991



10.4 MAP OF GREATER SERBIA USED BY ŠEŠELJ, 1 JULY 1991



10.5 ŠEŠELJ ADDRESSING THE SERBIAN PARLIAMENT ON THE ISSUE OF FUTURE BORDERS OF GREATER SERBIA, 27 SEPTEMBER 1991



10.6 ARKAN ADDRESSING SOLDIERS IN PREPARATIONS FOR THE ATTACK ON BRŠADIN, EASTERN SLAVONIA, OCTOBER 1991



10.7 JNA AND PARAMILITARIES ENTERING VUKOVAR ON 20 NOVEMBER 1991 (SINGING "WE'RE GONNA GET US SOME MEAT, WE'RE GONNA SLAUGHTER CROATS").



10.8 JNA MAJOR ŠLJIVANČANIN REFUSING ENTRY TO VUKOVAR HOSPITAL FOR THE ICRC REPRESENTATIVE, MR. BORRSINGER, 20 NOVEMBER 1991



10.9 MEDAL AWARD CEREMONY FOR JNA OFFICERS FOR THEIR ENGAGEMENT IN VUKOVAR, HELD IN BELGRADE ON 21 NOVEMBER 1991
 FROM RIGHT TO LEFT: LT. COLONEL GENERAL ŽIVOTA PANIĆ, MAJOR GENERAL ANDRIJA BIORČEVIĆ, COLONEL MILE MRKŠIĆ, COLONEL BRANISLAV PETROVIĆ, MAJOR BORIVOJE TEŠIĆ, MAJOR MILENKO LUKIĆ.



10.10 MEDAL AWARD CEREMONY FOR SENIOR OFFICERS OF THE JNA FOR THEIR ENGAGEMENT IN VUKOVAR, HELD IN BELGRADE ON 21 NOVEMBER 1991
 FROM RIGHT TO LEFT: GENERAL ALEKSANDAR SPIRKOVSKI, GENERAL BLAGOJE ADŽIĆ, FEDERAL SECRETARY FOR NATIONAL DEFENSE VELJKO KADIJEVIĆ AND JNA OFFICERS NINOSLAV KRSTIĆ, ALEKSANDAR VASILJEVIĆ AND SLOBODAN BOJIĆ

SECTION 11
LOCATION



11.1 "VELEPROMET" RETAIL WAREHOUSES CONVERTED TO DETENTION FACILITY AND A PLACE OF EXECUTIONS, VUKOVAR

SECTION 12
DESTRUCTION OF TOWNS AND VILLAGES



12.1 REMNANTS OF VUKOVAR GRAMMAR SCHOOL BUILDING AFTER SEVERAL MONTHS OF SHELLING



12.2 BOMBING OF "BANSKI DVORI", THE SEAT OF THE CROATIAN GOVERNMENT ON A DAY OF MEETING BETWEEN STIPE MESIĆ (PRESIDENT OF SFRY PRESIDENCY), ANTE MARKOVIĆ (PRESIDENT OF SFRY GOVERNMENT) AND FRANJO TUĐMAN (PRESIDENT OF CROATIAN PRESIDENCY), 7 OCTOBER 1991



12.3 THE VILLAGE OF RUPE, NORTHERN DALMATIA, OCCUPIED IN SEPTEMBER 1991




12.4 CIVILIANS LEAVING THEIR DESTROYED HOMES, VUKOVAR, EASTERN SLAVONIA, NOVEMBER 1991

SECTION 13
DESTRUCTION OF HOSPITALS



13.1 CIVILIAN HOSPITAL AFTER BOMBING IN OSIJEK, EASTERN SLAVONIA, FALL 1991



13.2 VUKOVAR HOSPITAL DURING OCCUPATION BY THE JNA AND SERBIAN PARAMILITARY FORCES, 18-20 NOVEMBER 1991

SECTION 14
DESTRUCTION OF CHURCHES




14.1 REMNANTS OF CHURCH OF ST MICHAEL, KIJEVO, DALMATIA, AFTER THE OCCUPATION IN AUGUST 1991



14.2 CHURCH OF ST NICHOLAS IN KOSTAJNICA, BANOVINA AFTER THE AGGRESSION BY THE JNA AND SERBIAN PARAMILITARY FORCES IN SEPTEMBER 1991



14.3 STATUE OF THE VIRGIN MARY FROM THE DESTROYED CATHOLIC CHURCH IN ŠKRABRNJA, DALMATIA




14.4 CONVENT OF THE HOLY CROSS IN LIPIK, WESTERN SLAVONIA AFTER THE DESTRUCTION BY THE JNA AND SERBIAN PARAMILITARY FORCES BETWEEN SEPTEMBER AND DECEMBER 1991

SECTION 15
CIVILIAN SUFFERING



15.1 FORMER JNA COMPLEX IN MANJAČA NEAR BANJA LUKA (BOSNIA AND HERZEGOVINA) TURNED INTO A DETENTION CAMP FOR PRISONERS OF WAR AND CIVILIANS (OPENED IN SEPTEMBER 1991)



15.2 JNA - CONTROLLED DETENTION CAMP BEGEJCI (FRY), 21 NOVEMBER 1991 (OPENED IN OCTOBER 1991)



15.3 FORCED EXILE OF CROATIAN CIVILIANS FOLLOWING THE OCCUPATION OF VUKOVAR, 18-20 NOVEMBER 1991




15.4 MISTREATED CIVILIAN ESCORTED BY JNA SOLDIER AND PARAMILITARY, 18-20 NOVEMBER 1991



**15.5 FORCED EXILE OF CROATIAN CIVILIANS FROM VUKOVAR,
18-20 NOVEMBER 1991**



**15.6 DISPLACED CROATIAN CIVILIANS PASSING THROUGH OSIJEK AFTER
THE ATTACK ON EASTERN SLAVONIA, 1991**



15.7 CROATIAN MILITARY ASSISTING THE EVACUATION OF CIVILIANS FROM ERDUT, EASTERN SLAVONIA, JULY 1991



15.8 DISPLACED CROATIAN CIVILIANS FROM KNIN, NORTHERN DALMATIA, 1991



15.9 DISPLACED CROATIAN CIVILIANS FROM KOSTAJNICA, BANOVINA, JULY 1991

SECTION 16

MASS GRAVES

All exhumations in the Republic of Croatia were monitored either by the International Criminal Tribunal in The Hague or the European Community observers (also endorsed by the Hague Tribunal)



16.1 EXHUMATION OF A MASS GRAVE IN LOVAS, EASTERN SLAVONIA, 25 JUNE 1997



16.2 EXHUMATION OF A MASS GRAVE IN LOVAS, 25 JUNE 1997



16.3 EXHUMATION OF A MASS GRAVE IN LOVAS - CORPSE WITH A WHITE RIBBON MARKING ETHNIC CROATIANS TO DISTINGUISH THEM FROM SERBS, 25 JUNE 1997



16.4 EXHUMATION OF A MASS GRAVE IN LOVAS, 25 JUNE 1997



16.5 EXHUMATION OF A MASS GRAVE IN LOVAS - THE ARROW SHOWS A WHITE RIBBON AROUND THE CORPSE'S LEFT HAND, 25 JUNE 1997



16.6 EXHUMATION OF A MASS GRAVE IN BOGDANOVCI, EASTERN SLAVONIA, 14 NOVEMBER 1997



16.7 EXHUMATION OF A MASS GRAVE IN BOGDANOVCI, 14 NOVEMBER 1997



16.8 EXHUMATION OF A MASS GRAVE IN ČELIJE, EASTERN SLAVONIA (THE FIELD ABOVE THE CATHOLIC CEMETERY), 14 OCTOBER 1998



16.9 EXHUMATION OF A MASS GRAVE IN ČELIJE (THE FIELD ABOVE THE CATHOLIC CEMETERY), 14 OCTOBER 1998

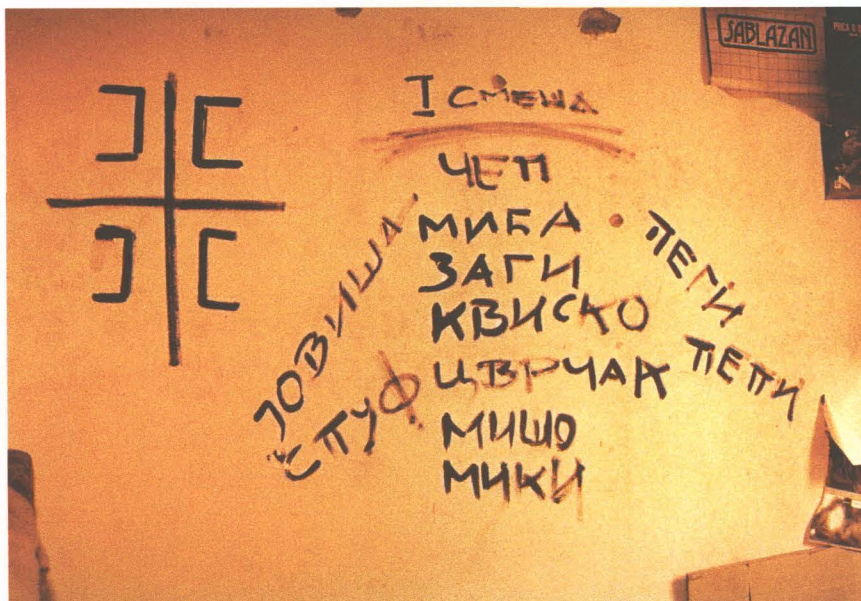


16.10 EXHUMATION OF A MASS GRAVE IN ČELIJE (THE FIELD ABOVE THE CATHOLIC CEMETERY), 14 OCTOBER 1998

SECTION 17
GRAFFITI



17.1 GRAFFITI IN OCCUPIED PETRINJA, "WE LOVE YOU MILOŠEVIĆ"



17.2 GRAFFITI IN OCCUPIED NOVI LIČKI OSIK, "ONLY UNITY SAVES THE SERB" AND SOLDIERS NAMES



17.3 GRAFFITI IN OCCUPIED ŠKABRNJA "GOD FORGIVES, WE DO NOT", BENEATH THE SERBIAN TWO-HEADED EAGLE, "WELCOME TO THE DEAD VILLAGE"

SECTION 18
INVOLVEMENT OF POLITICIANS



18.1 BRANKO KOSTIĆ, PRESIDENT OF THE RUMP PRESIDENCY OF SFRY AND MOMIR BULATOVIĆ, PRESIDENT OF MONTENEGRO AND SUBSEQUENTLY PRIME MINISTER OF FRY, TOGETHER WITH JNA SOLDIERS NEAR DUBROVNIK, OCTOBER 1991



18.2 MONTENEGRIN ARTILLERY SOLDIERS AND VOJISLAV ŠEŠELJ, OCTOBER 1991



18.3 SLOBODAN MILOŠEVIĆ, PRESIDENT OF FRY, AND ŽELJKO RAŽNJATOVIĆ ARKAN, SERBIAN PARLAMENTARIAN AND PARAMILITARY LEADER, AT THE FUNERAL OF RADOVAN STOJIČIĆ BADŽA, SERBIAN DEPUTY MINISTER OF INTERIOR AND LIAISON BETWEEN SERBIAN PARAMILITARIES IN CROATIA AND SERBIAN LEADERSHIP, BELGRADE (FRY), APRIL 1997