

INTERNATIONAL COURT OF JUSTICE

**CASE CONCERNING
APPLICATION OF THE INTERNATIONAL CONVENTION FOR THE SUPPRESSION
OF THE FINANCING OF TERRORISM AND OF THE INTERNATIONAL
CONVENTION ON THE ELIMINATION OF ALL FORMS OF RACIAL
DISCRIMINATION**

(UKRAINE V. RUSSIAN FEDERATION)

**COUNTER-MEMORIAL ON THE CASE CONCERNING APPLICATION OF THE
INTERNATIONAL CONVENTION FOR THE SUPPRESSION OF THE FINANCING
OF TERRORISM**

SUBMITTED BY THE RUSSIAN FEDERATION

VOLUME I.I

SELECTED FIGURES FROM ANNEX 1

(EXPERT REPORT OF A.A. BOBKOV)

REPRODUCED IN A3 FORMAT

9 AUGUST 2021

List of the Figures from the Expert Report of A.A. Bobkov
reproduced in A3 format.

TABLE OF CONTENTS

Figure 1	Location and coordinates of the Buhas Checkpoint.
Figure 8	Queues of cars in the area of the Buhas Checkpoint.
Figure 15	The results of interpretation of the UAF checkpoint (as at 13 January 2015).
Figure 16	The results of interpretation of the UAF checkpoint (as at 13 January 2015).
Figure 23	Location of the UAF and DPR forces (as at 13 January 2015 09:06 (UTC)).
Figure 24	Location of shell explosion craters (as at 13 January 2015 09:06 (UTC)).
Figure 25	Location of the UAF and DPR forces.
Figure 26	Location of the UAF positions and forces in the area of Hnutove, Talakivka, Mariupol, and Vynohradne.
Figure 30	Linearly extended fortified piece of land in the area of Hnutove.
Figure 31	Linearly extended fortified piece of land (single defence area) in the area of Mariupol.
Figure 32	Interpreted objects in the satellite imagery.
Figure 33	Location of Point No. 6 and the object located at these coordinates.
Figure 34	Location of the point referred to as “Platoon Position 4014A”.
Figure 35	Location of the point referred to as “Checkpoint 4014”.
Figure 36	Location of the point referred to as “Company Position 4015”.
Figure 37	Location of the point referred to as “Company Position 4013”.
Figure 46	Kramatorsk airfield (as at 8 January 2015).
Figure 47	Kramatorsk airfield (as at 8 January 2015).
Figure 49	Interpreted distinctive objects and camera’s angle of view in the video (Frames Nos. 1 and 19, Table 13) in the satellite imagery.
Figure 50	Interpreted distinctive objects and camera’s angle of view in the video (Frames Nos. 22 and 29, Table 13) in the satellite imagery.

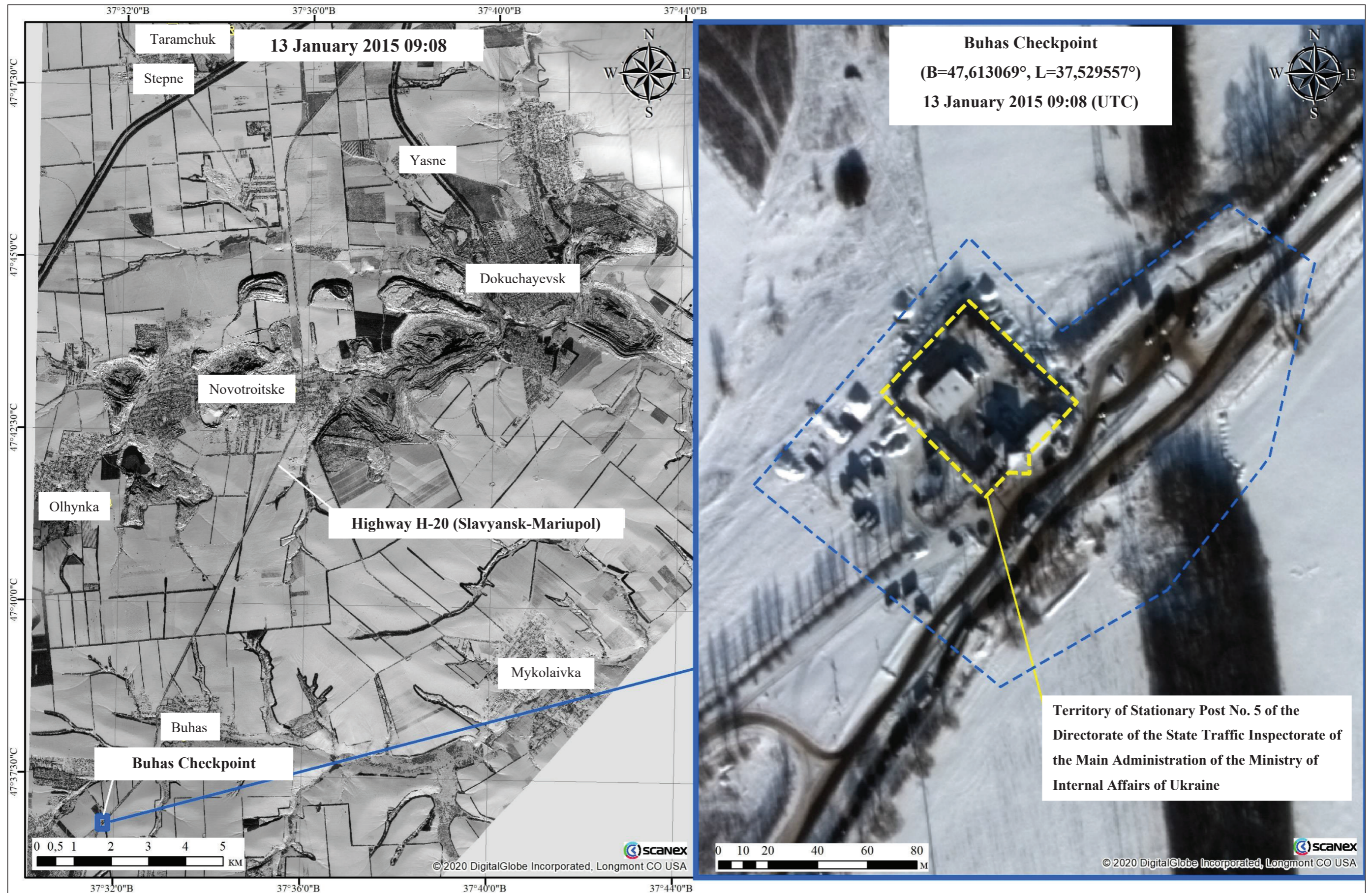


Figure 1. Location and coordinates of the Buhas Checkpoint

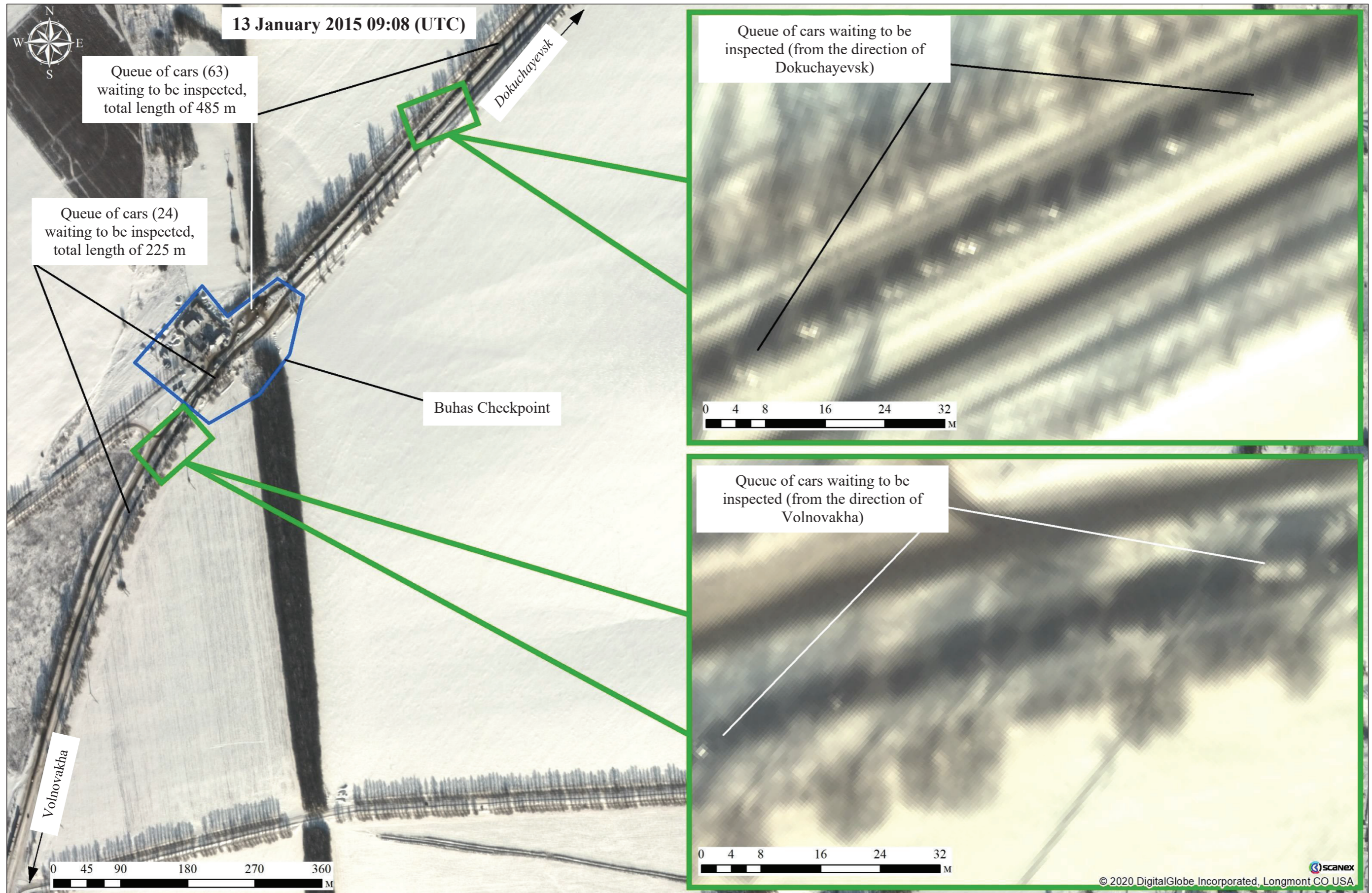


Figure 8. Queues of cars in the area of the Buhas Checkpoint




Figure 15. The results of interpretation of the UAF checkpoint (as at 13 January 2015)

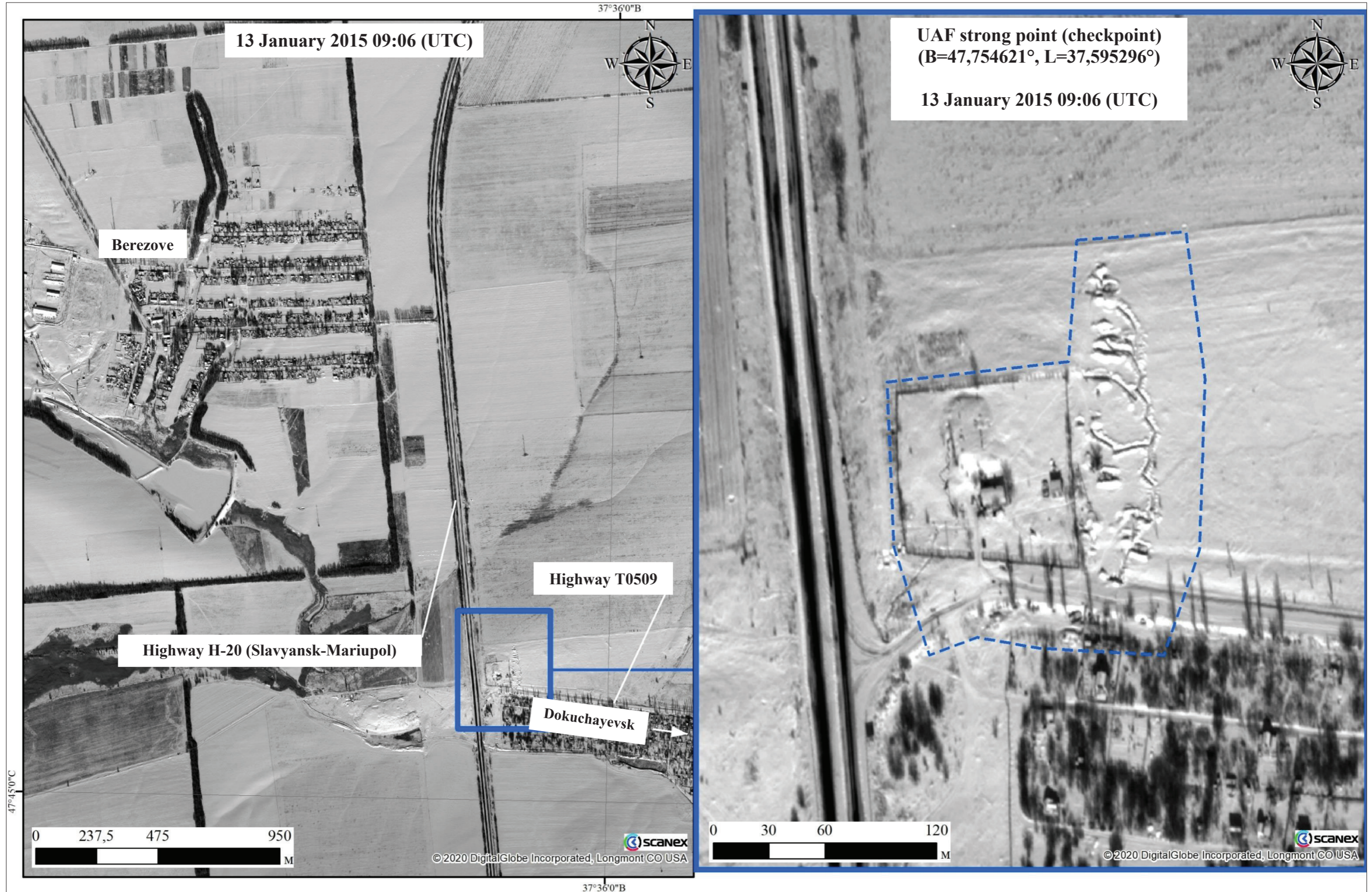


Figure 16. The results of interpretation of the UAF checkpoint (as at 13 January 2015)

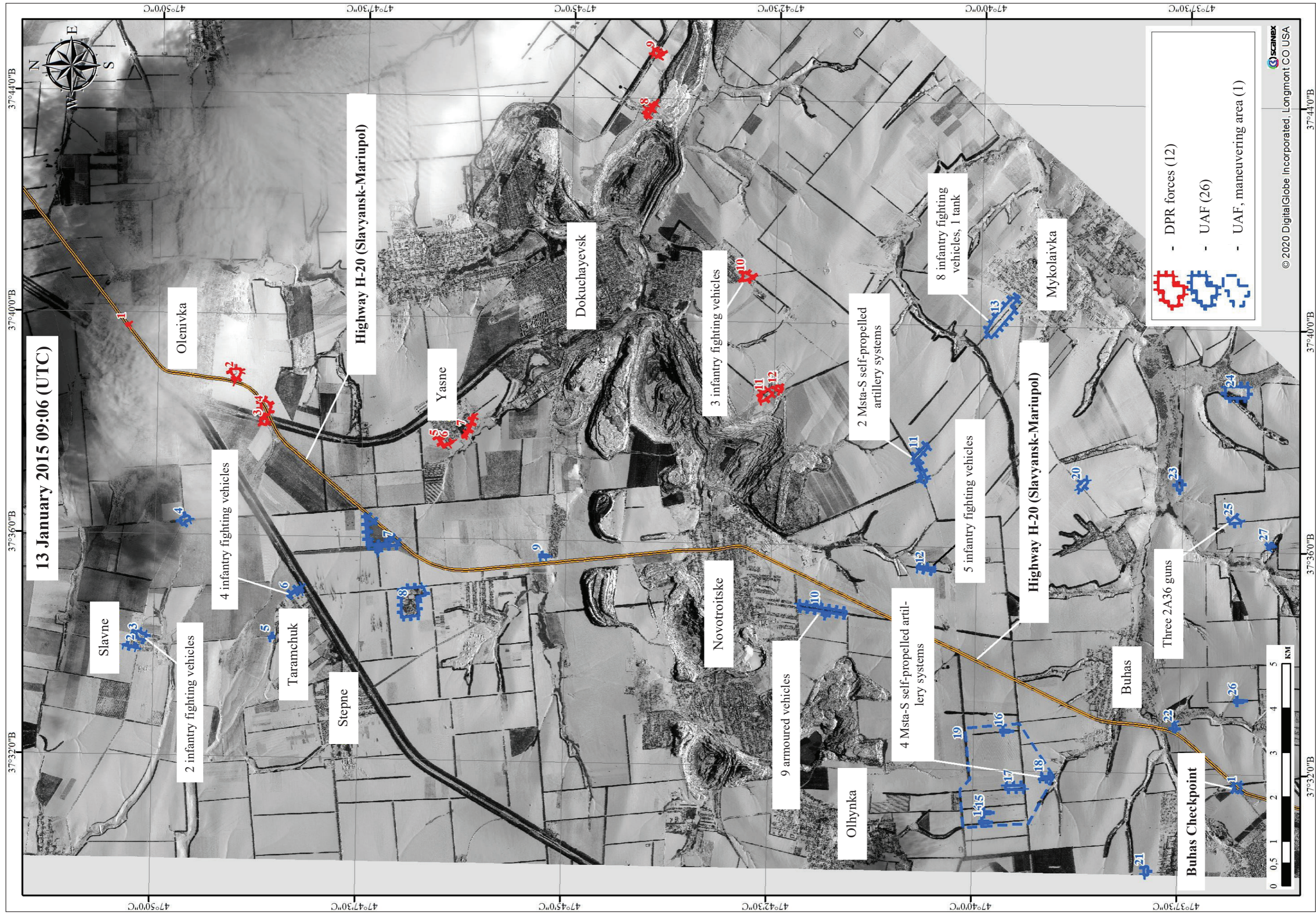


Figure 23. Location of the UAF and DPR forces (as at 13 January 2015 09:06 (UTC))



Figure 24. Location of shell explosion craters (as at 13 January 2015 09:06 (UTC))

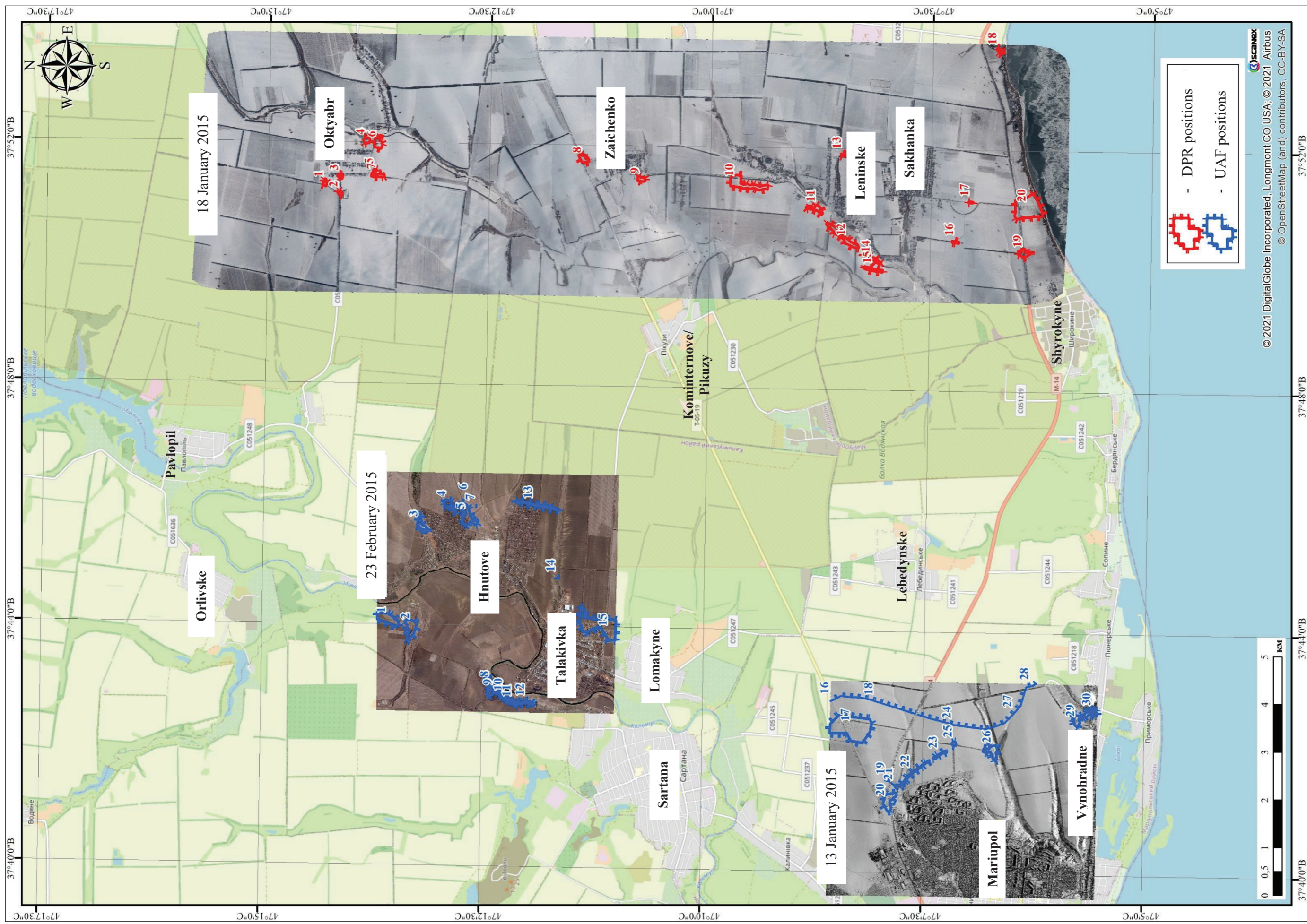


Figure 25. Location of the UAF and DPR forces



Figure 26. Location of the UAF positions and forces in the area of Hnutove, Talakivka, Mariupol, and Vynohradne

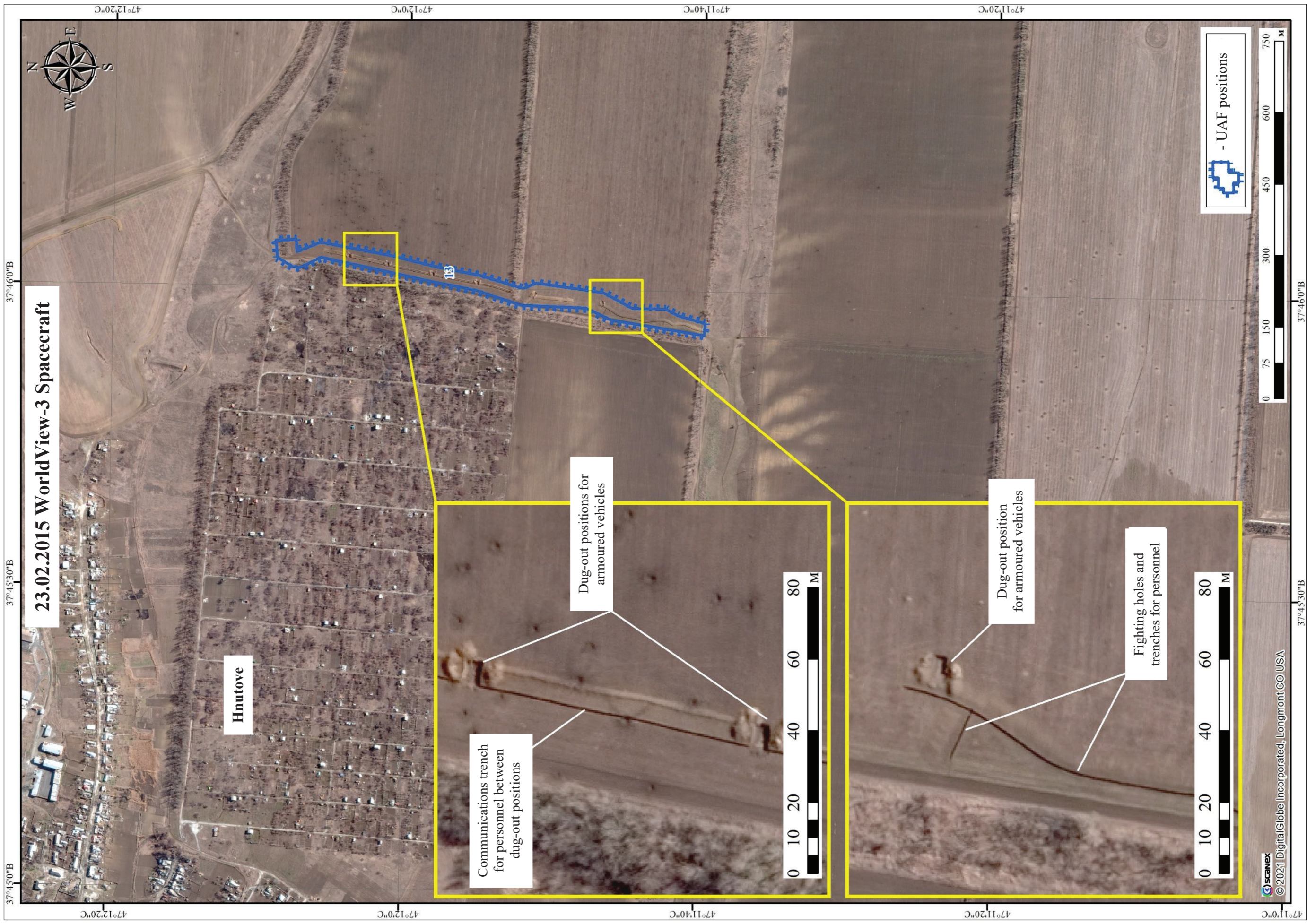


Figure 30. Linearly extended fortified piece of land in the area of Hnutove

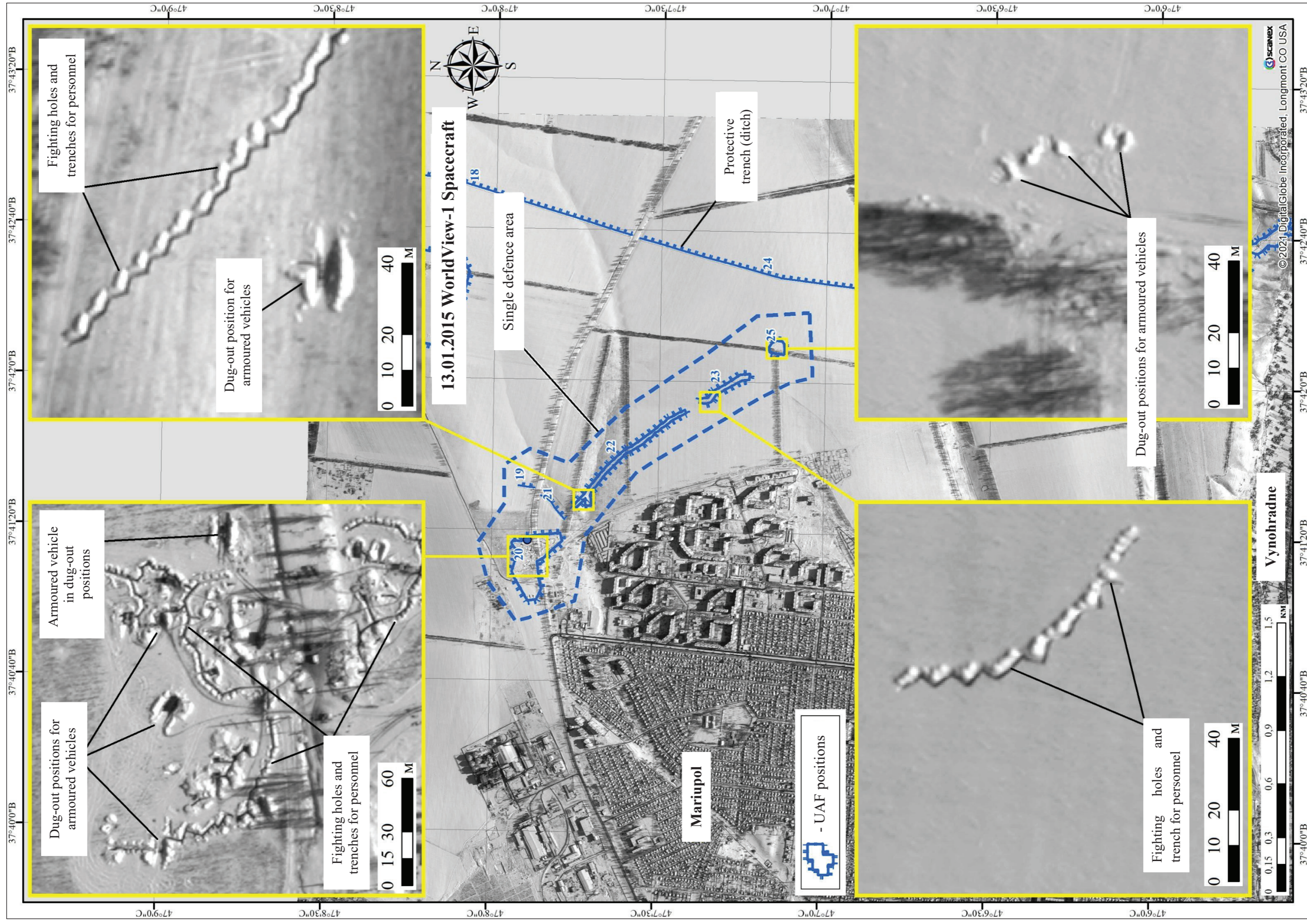


Figure 31. Linearly extended fortified piece of land (single defence area) in the area of Mariupol

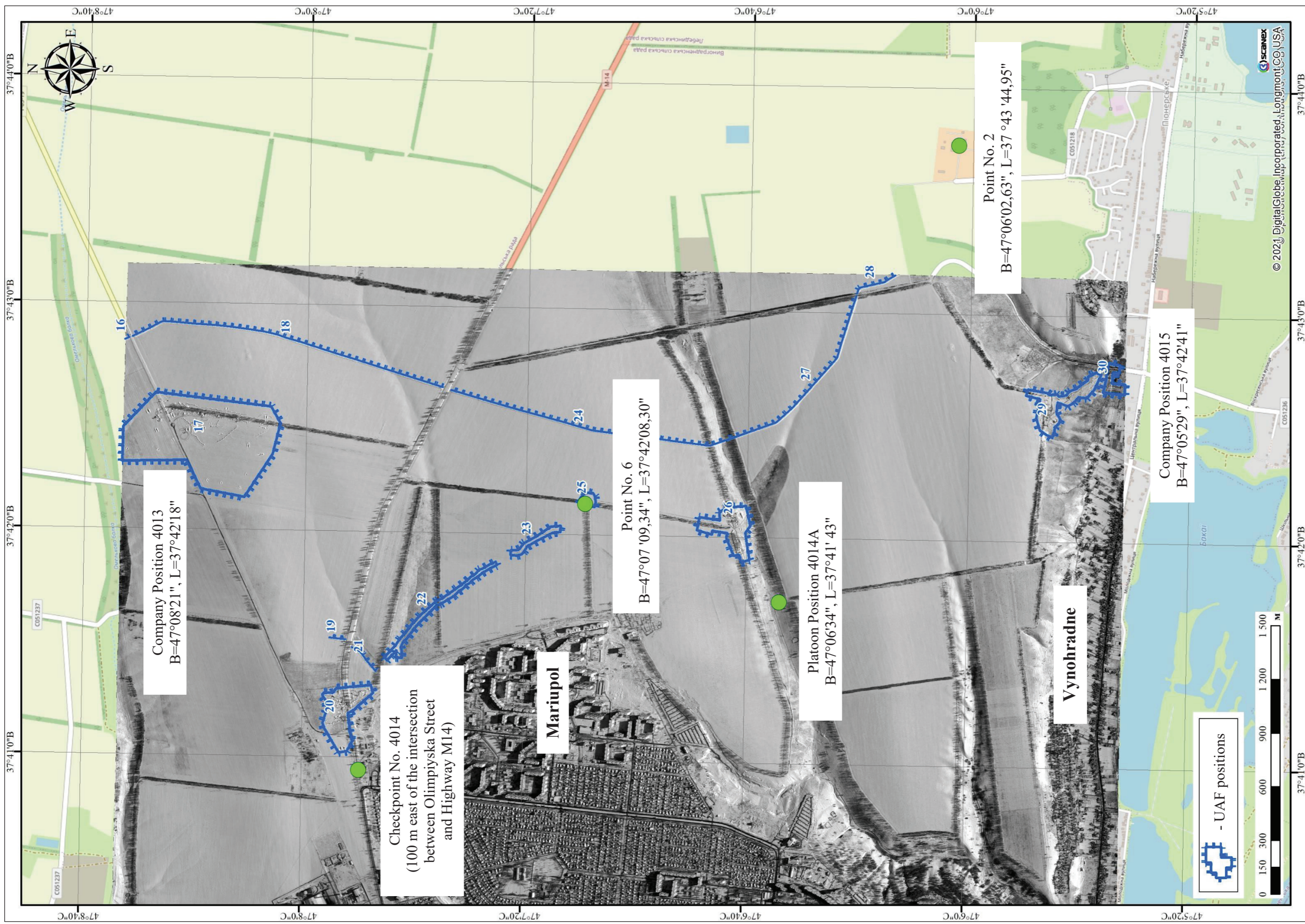


Figure 32. Interpreted objects in the satellite imagery

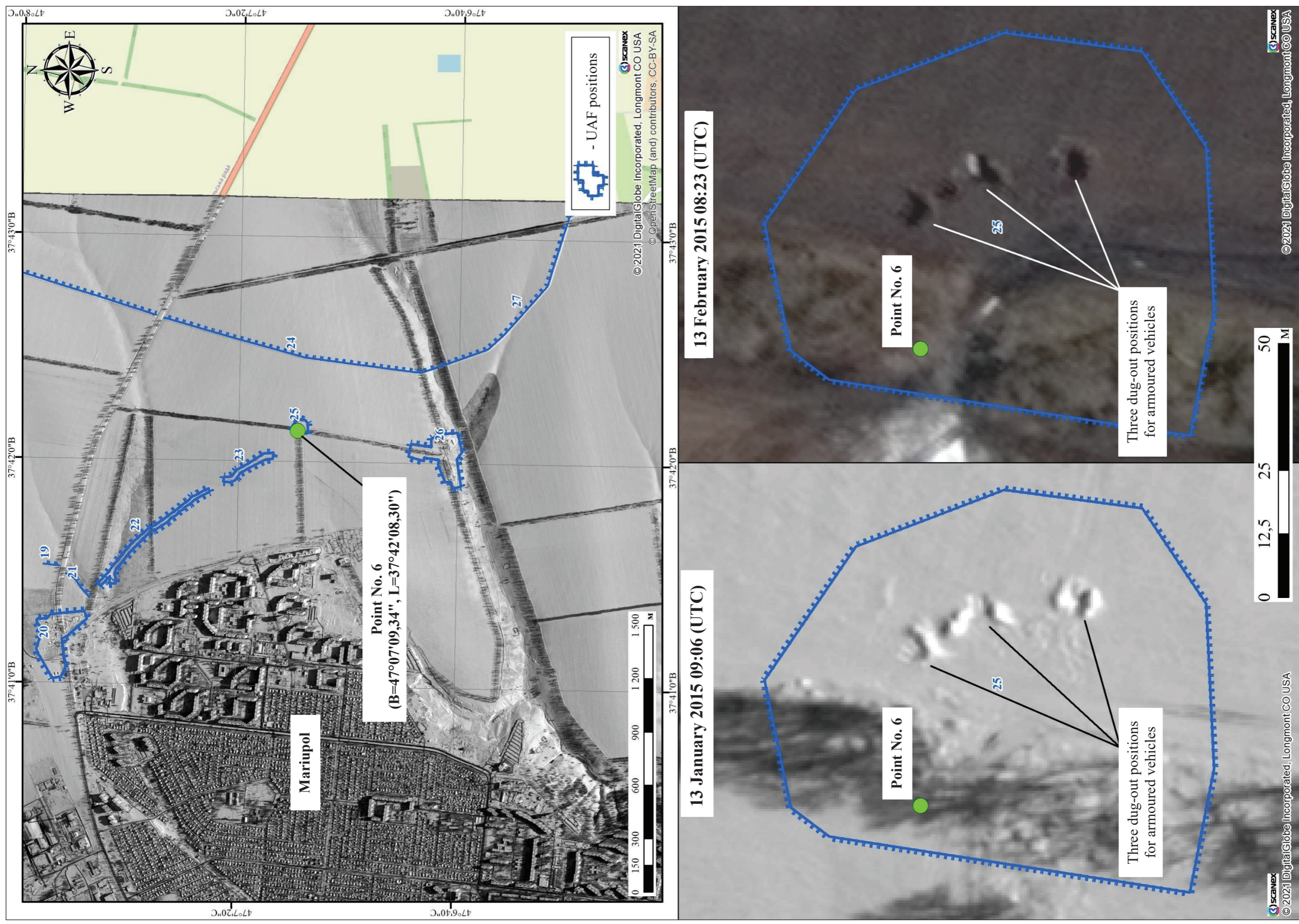


Figure 33. Location of Point No. 6 and the object located at these coordinates



Figure 34. Location of the point referred to as "Platoon Position 4014A"

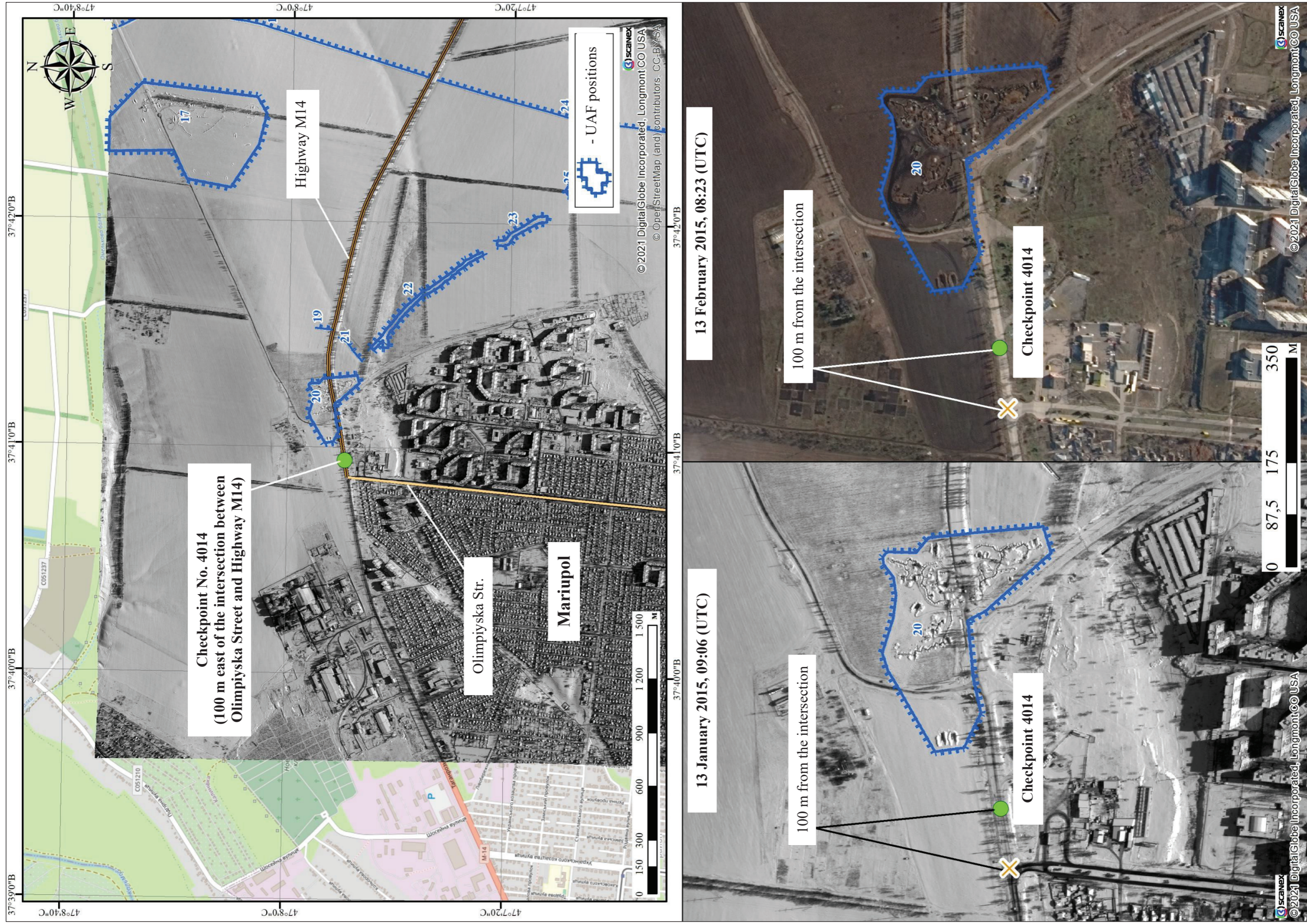


Figure 35. Location of the point referred to as “Checkpoint 4014”

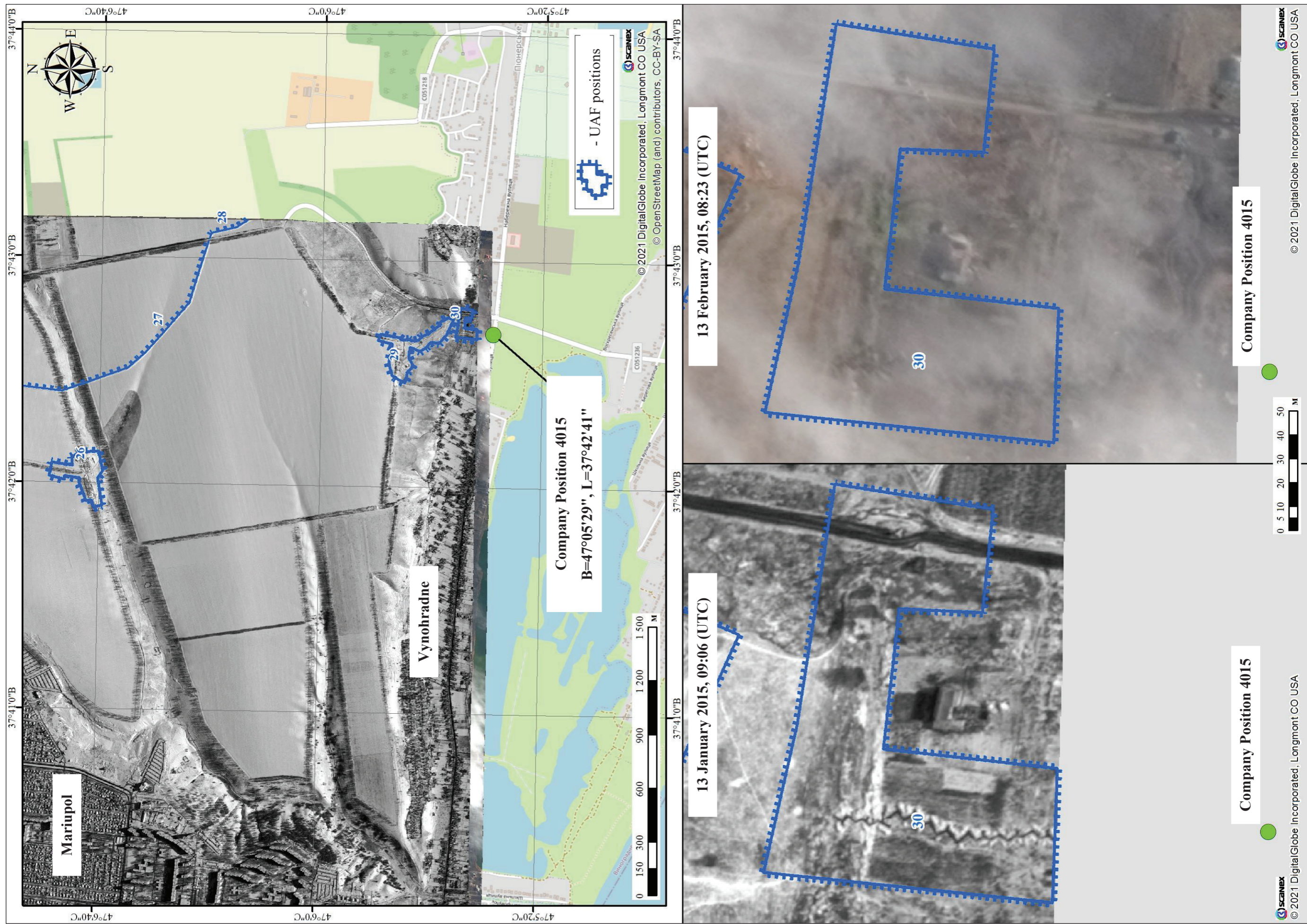


Figure 36. Location of the point referred to as "Company Position 4015"

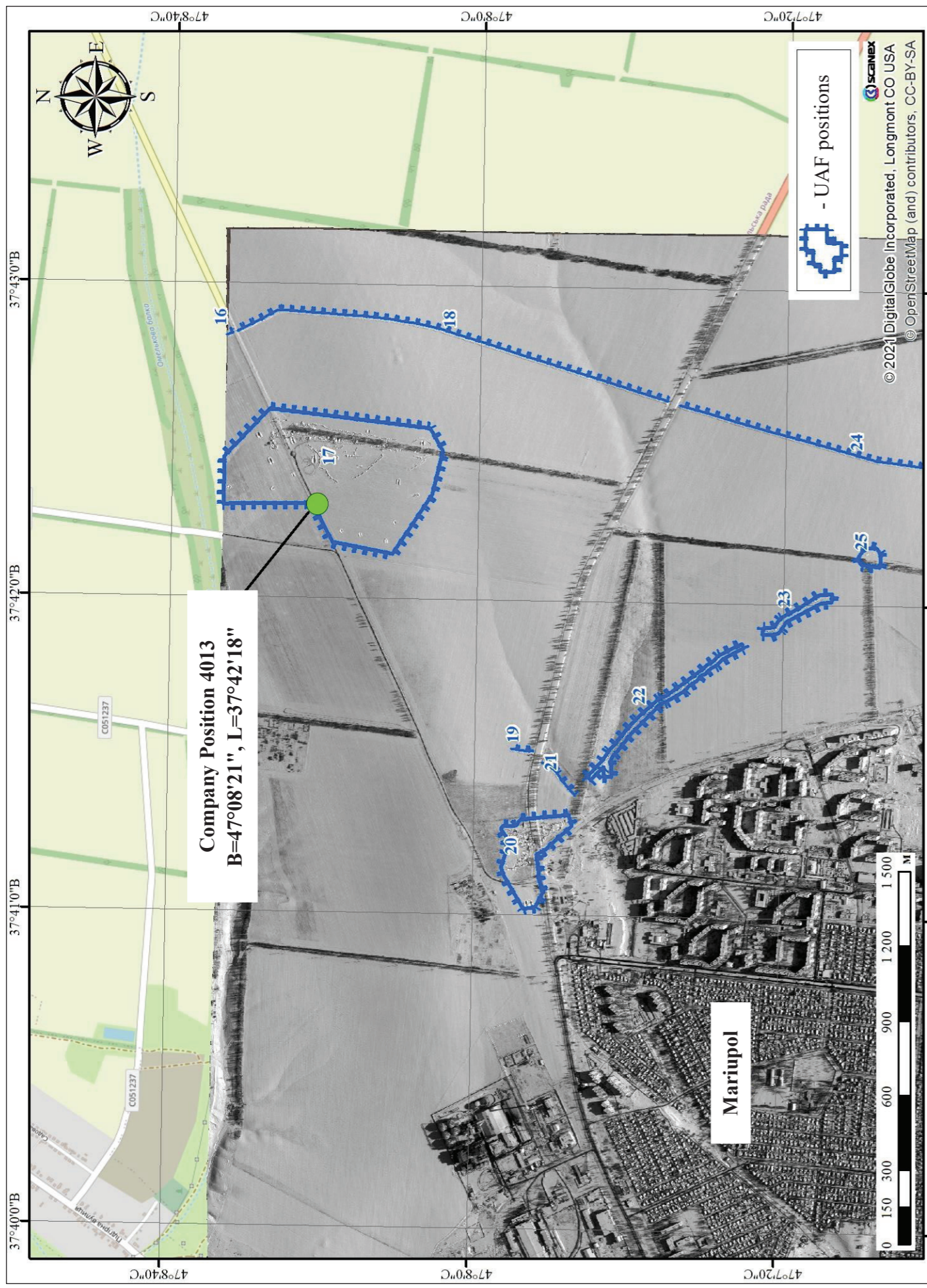


Figure 37. Location of the point referred to as "Company Position 4013"

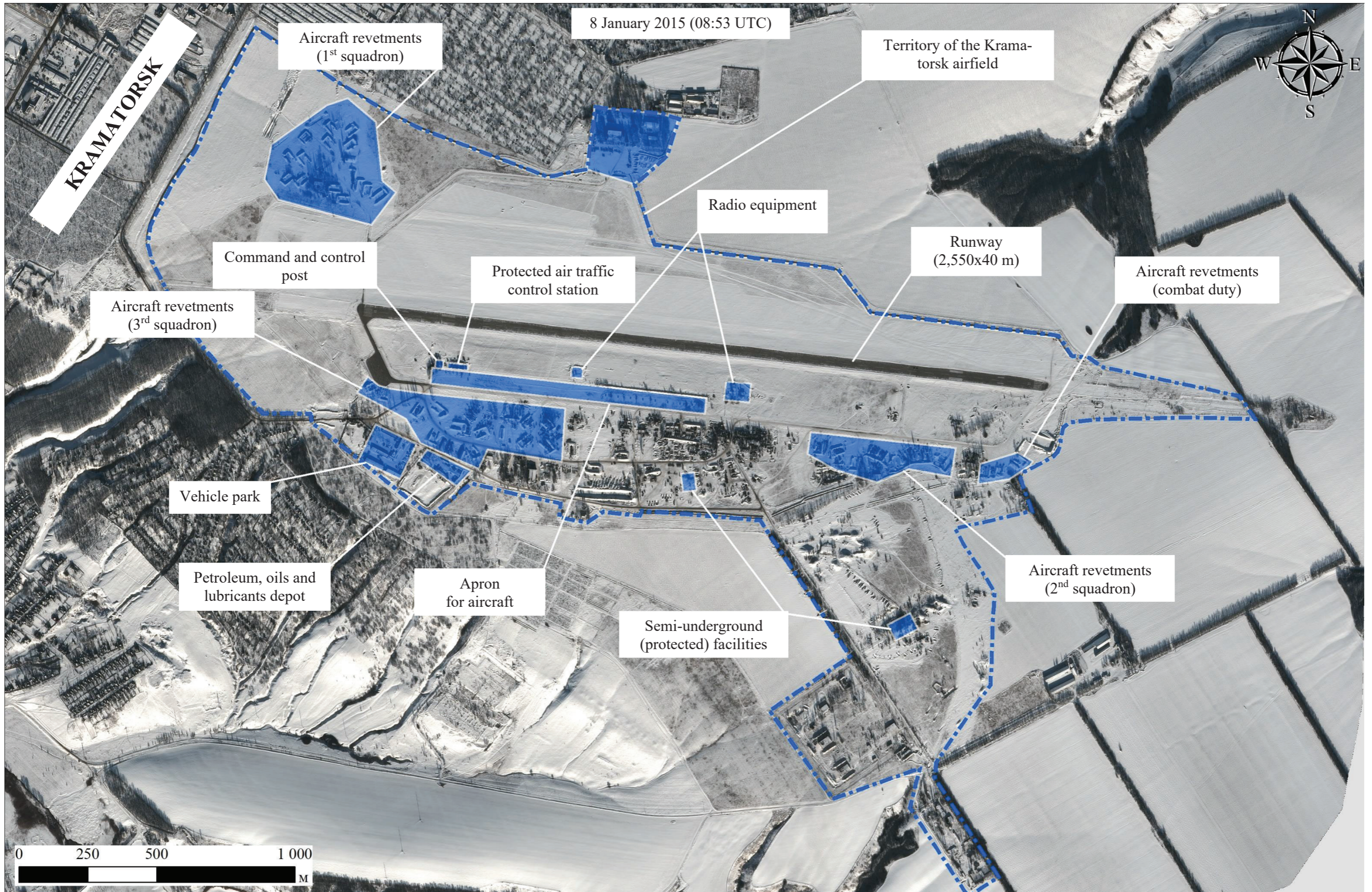


Figure 46. Kramatorsk airfield (as at 8 January 2015)

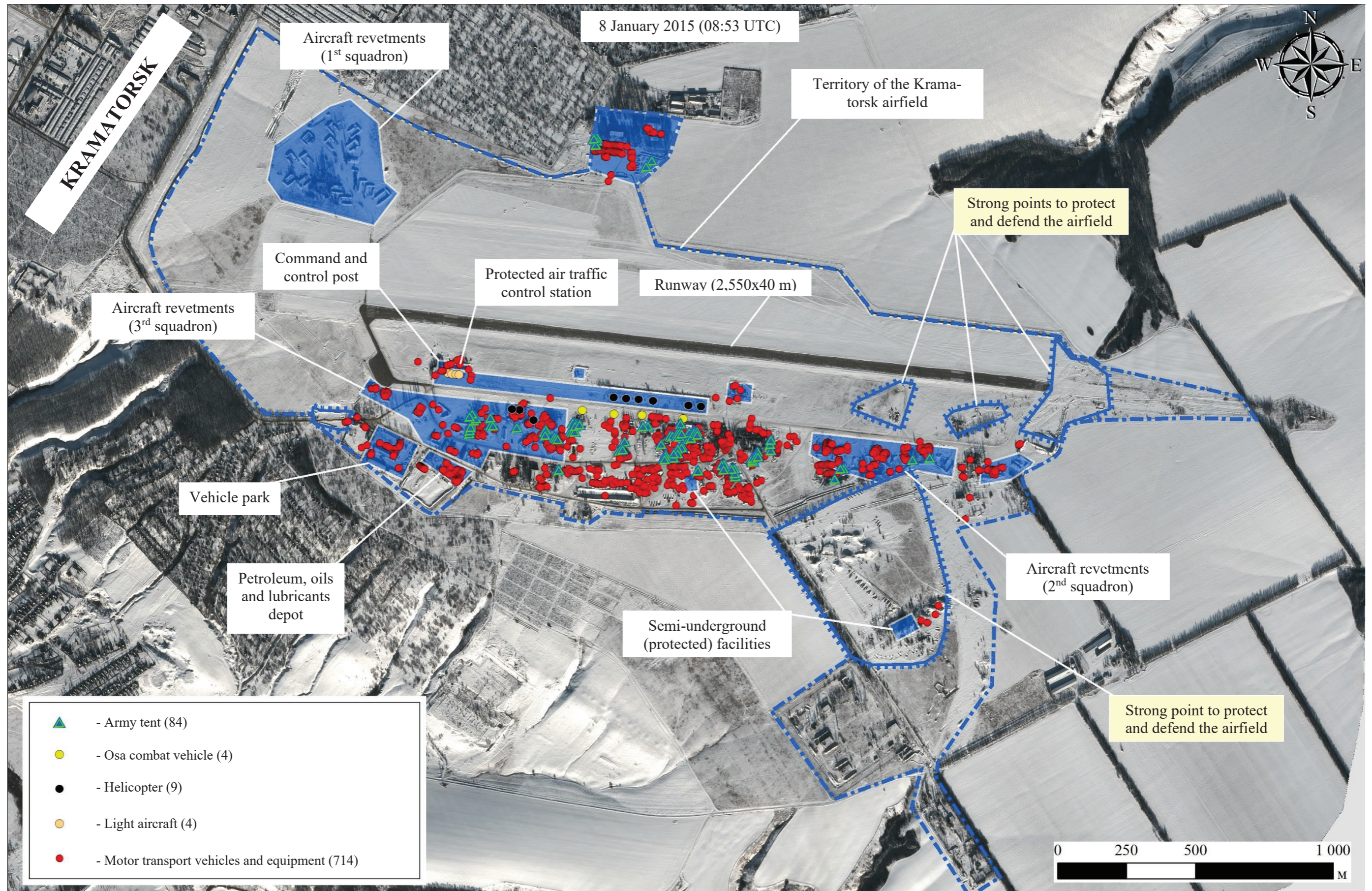


Figure 47. Kramatorsk airfield (as at 8 January 2015)

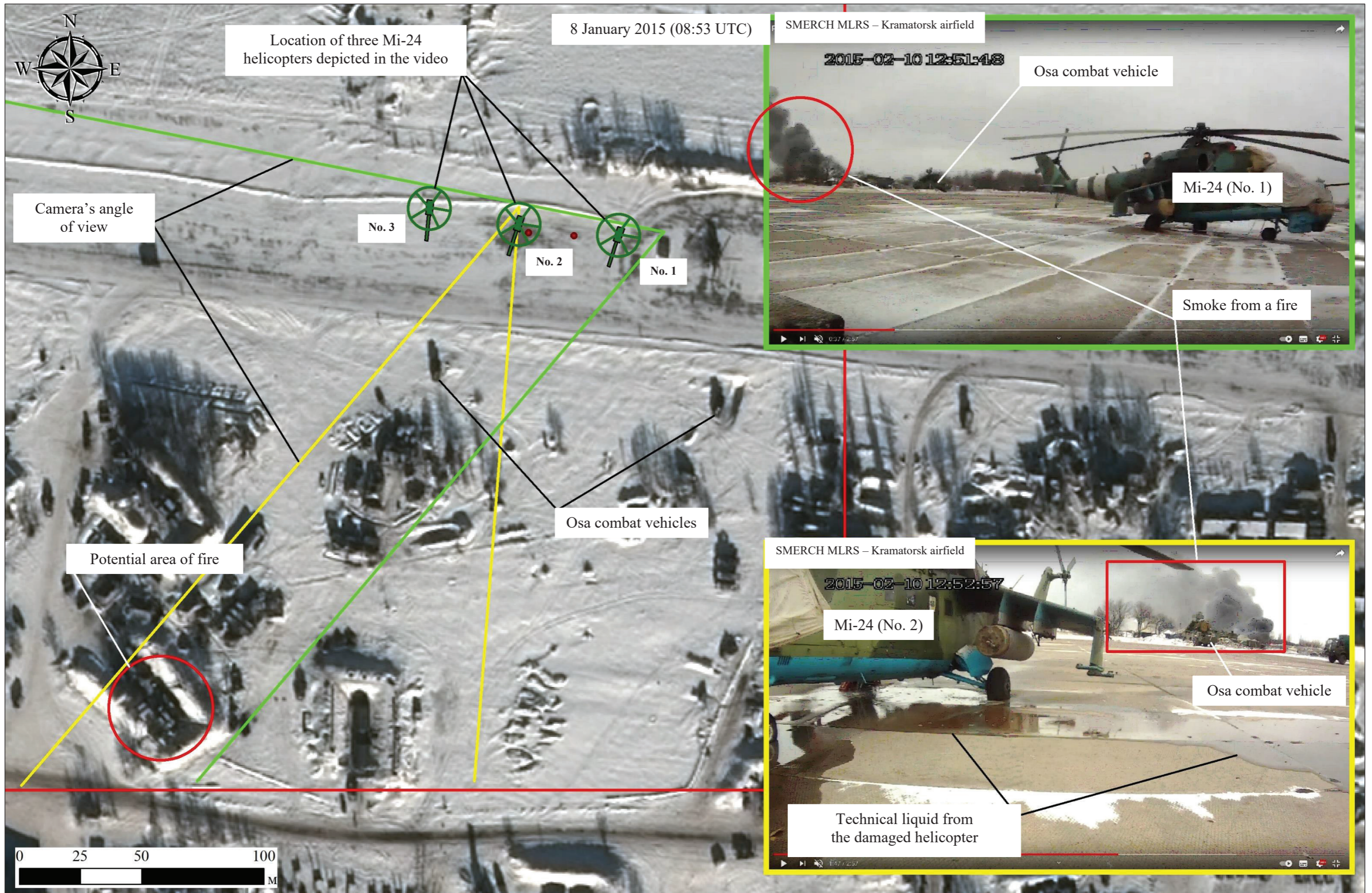


Figure 49. Interpreted distinctive objects and camera's angle of view in the video (Frames Nos. 1 and 19, Table 13) in the satellite imagery

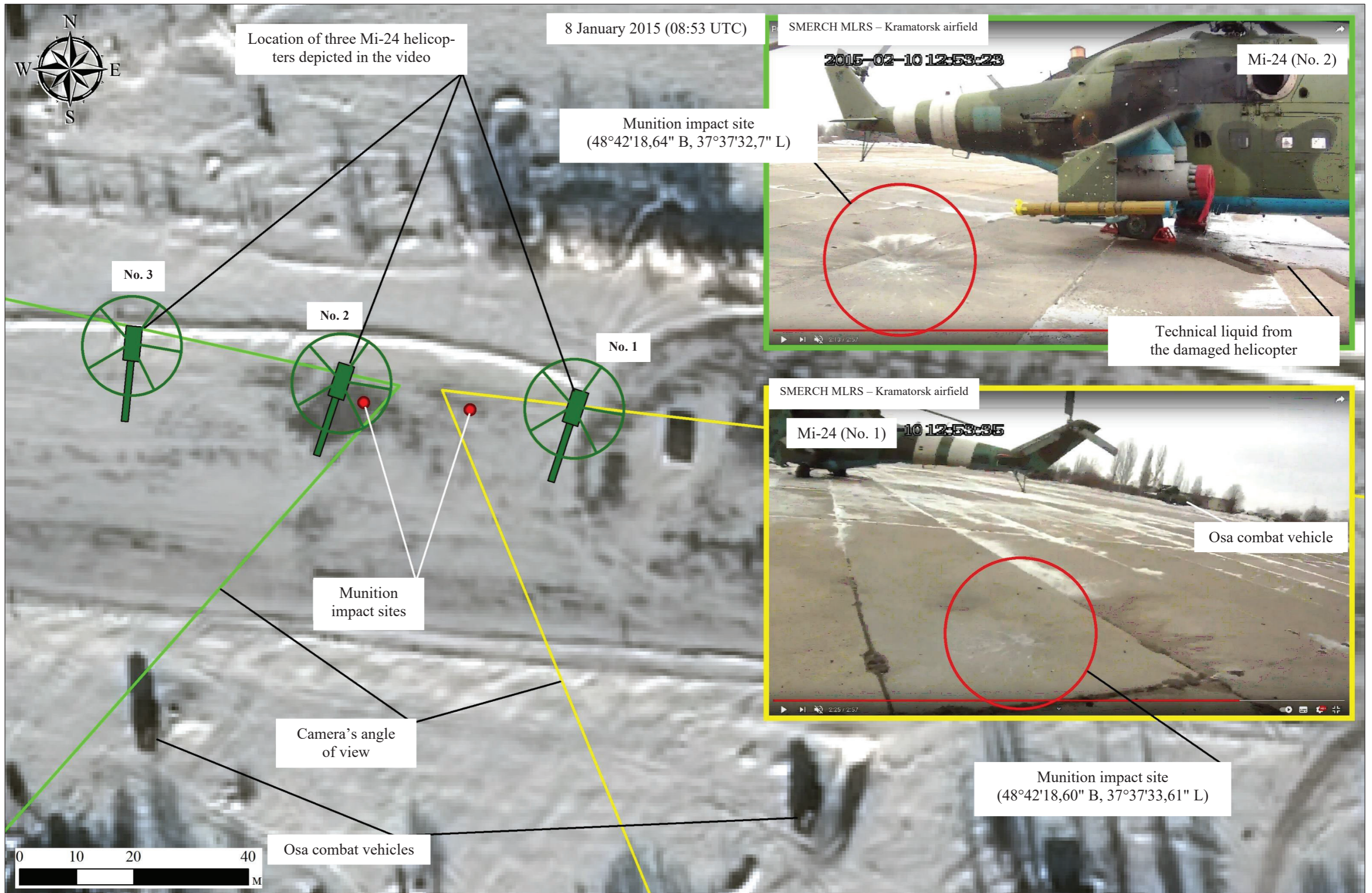


Figure 50. Interpreted distinctive objects and camera's angle of view in the video (Frames Nos. 22 and 29, Table 13) in the satellite imagery